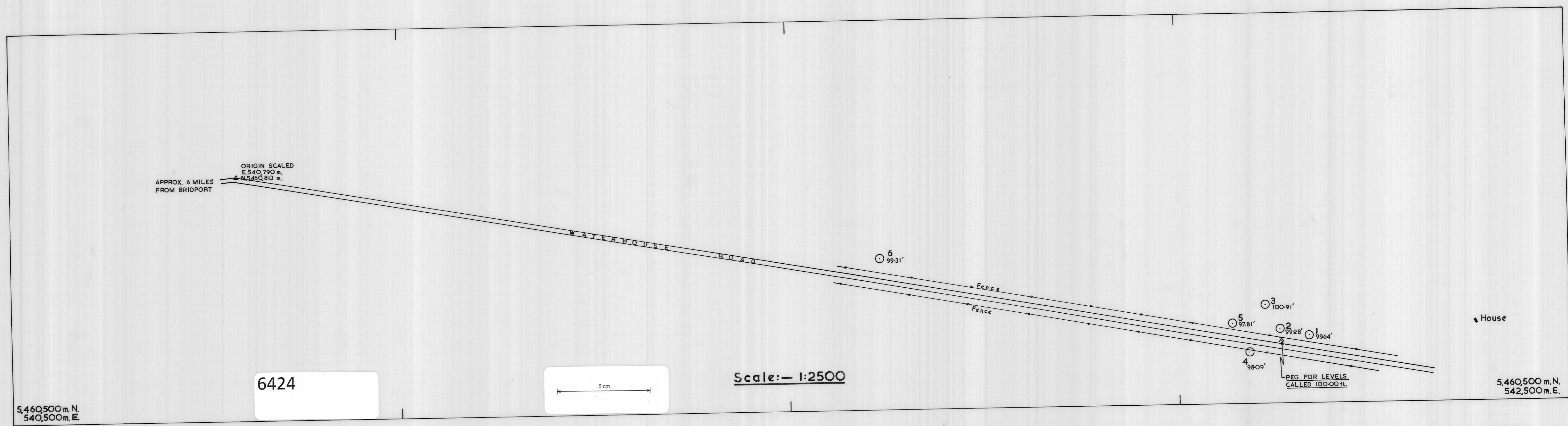

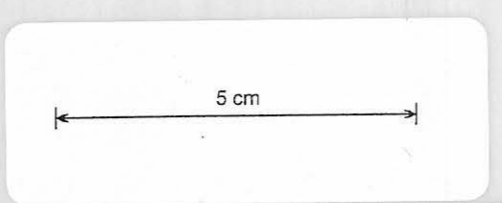


39K
6.75
S. 68.

6424



6424



SURVEYED BY G. BENN, JUNE 1975.
ORIGIN SCALED FROM 40chn. MAP.
LEVEL DATUM ARBITRARY

MANUKA PARK - PUMP TESTS

MINES DEPT.
No. 3996