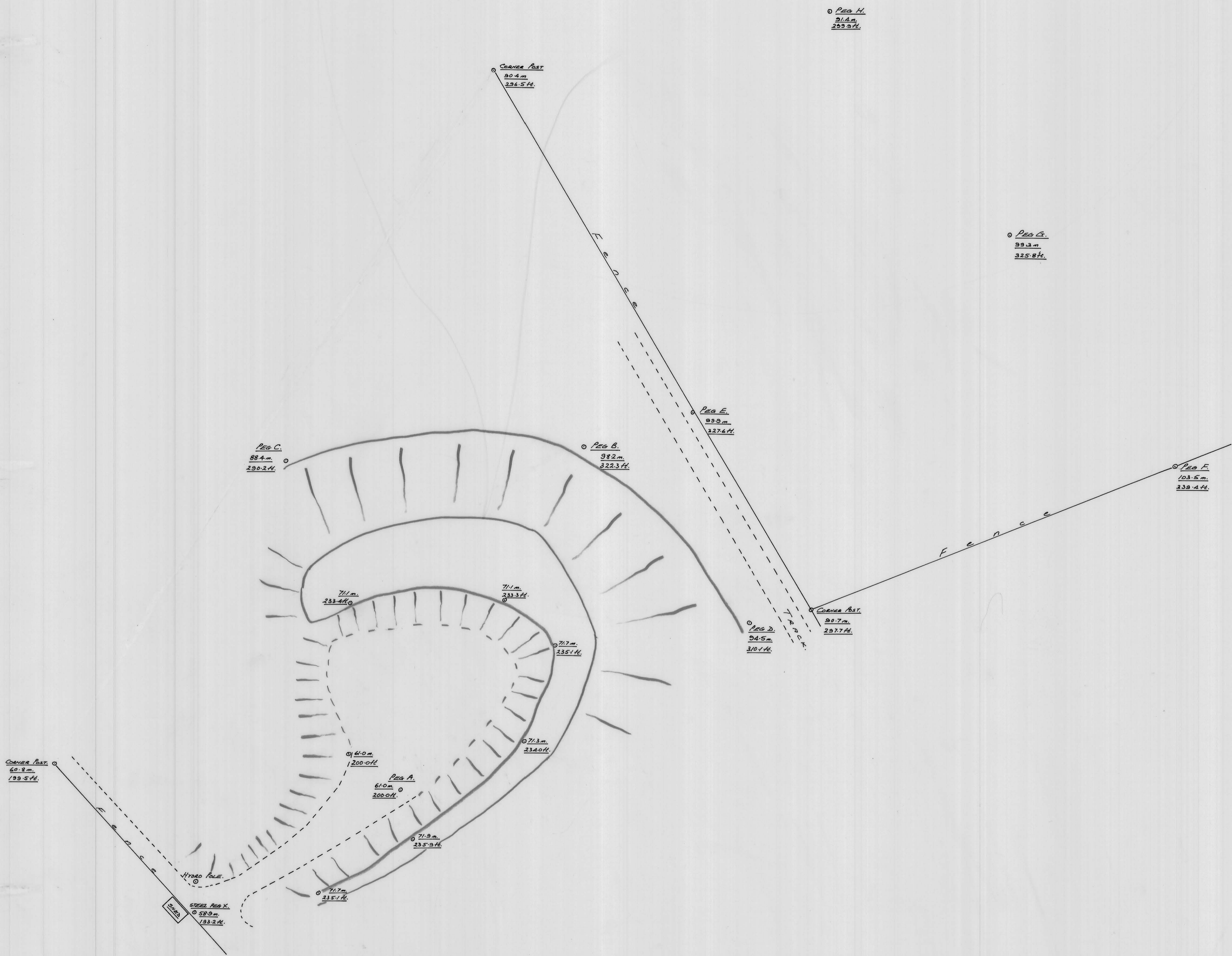




25-11-74
S. 65.



SURVEYED BY G. BENN, 25-11-74.
CO-ORD AND LEVEL ORIGIN SCALED
FROM 40Chn. MAP.

TALISKER QUARRY
SCALE: — 1:500



6427

MINES DEPT.