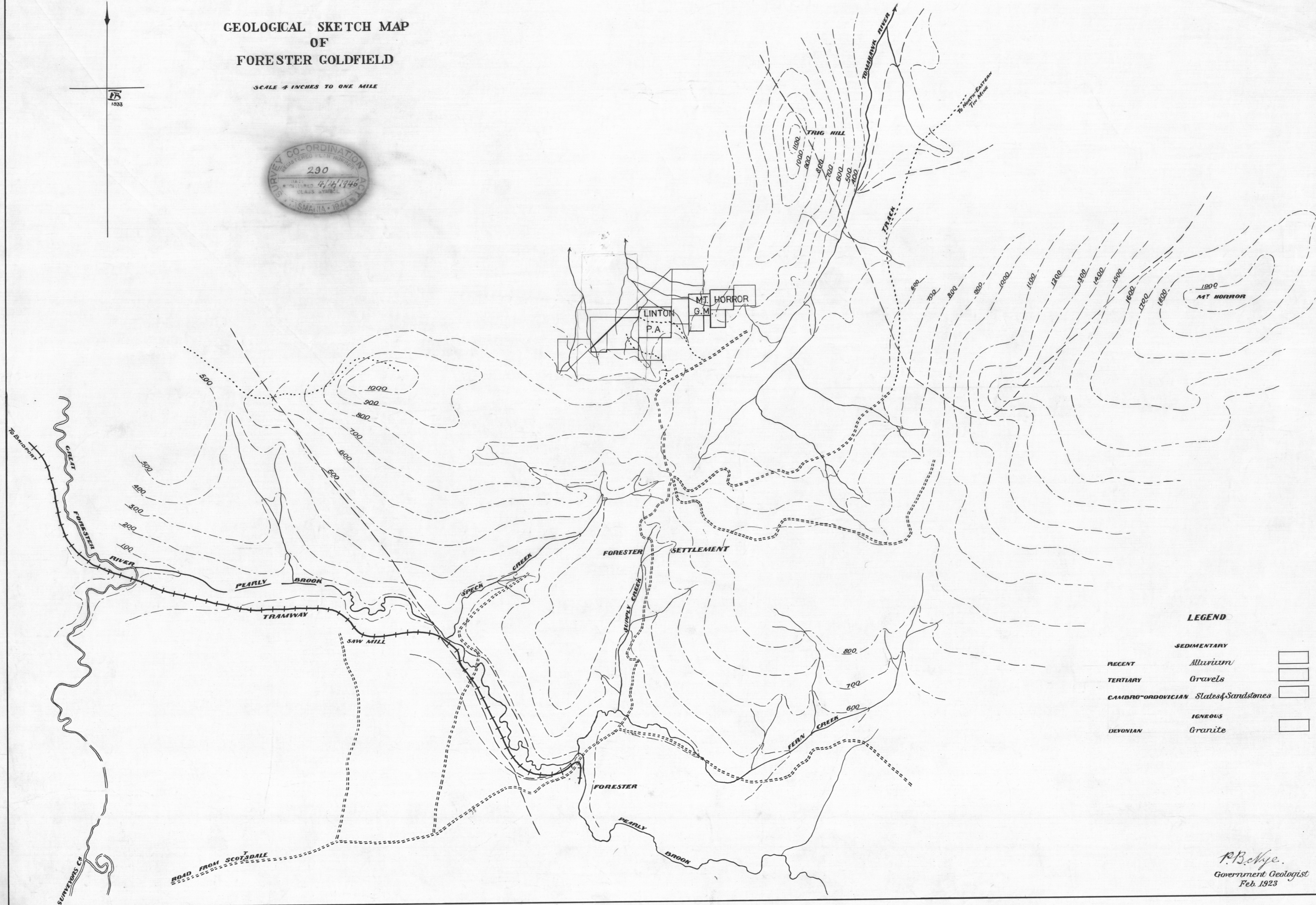



GEOLOGICAL SKETCH MAP  
OF  
FORESTER GOLDFIELD

SCALE 4 INCHES TO ONE MILE




LEGEND

|                   |                     |                          |
|-------------------|---------------------|--------------------------|
| SEDIMENTARY       |                     |                          |
| RECENT            | Alluvium            | <input type="checkbox"/> |
| TERTIARY          | Gravels             | <input type="checkbox"/> |
| CAMBRO-ORDOVICIAN | Slates & Sandstones | <input type="checkbox"/> |
| IGNEOUS           |                     |                          |
| DEVONIAN          | Granite             | <input type="checkbox"/> |

R.B. Nye.  
Government Geologist  
Feb. 1923

645

303



645/32

9-645