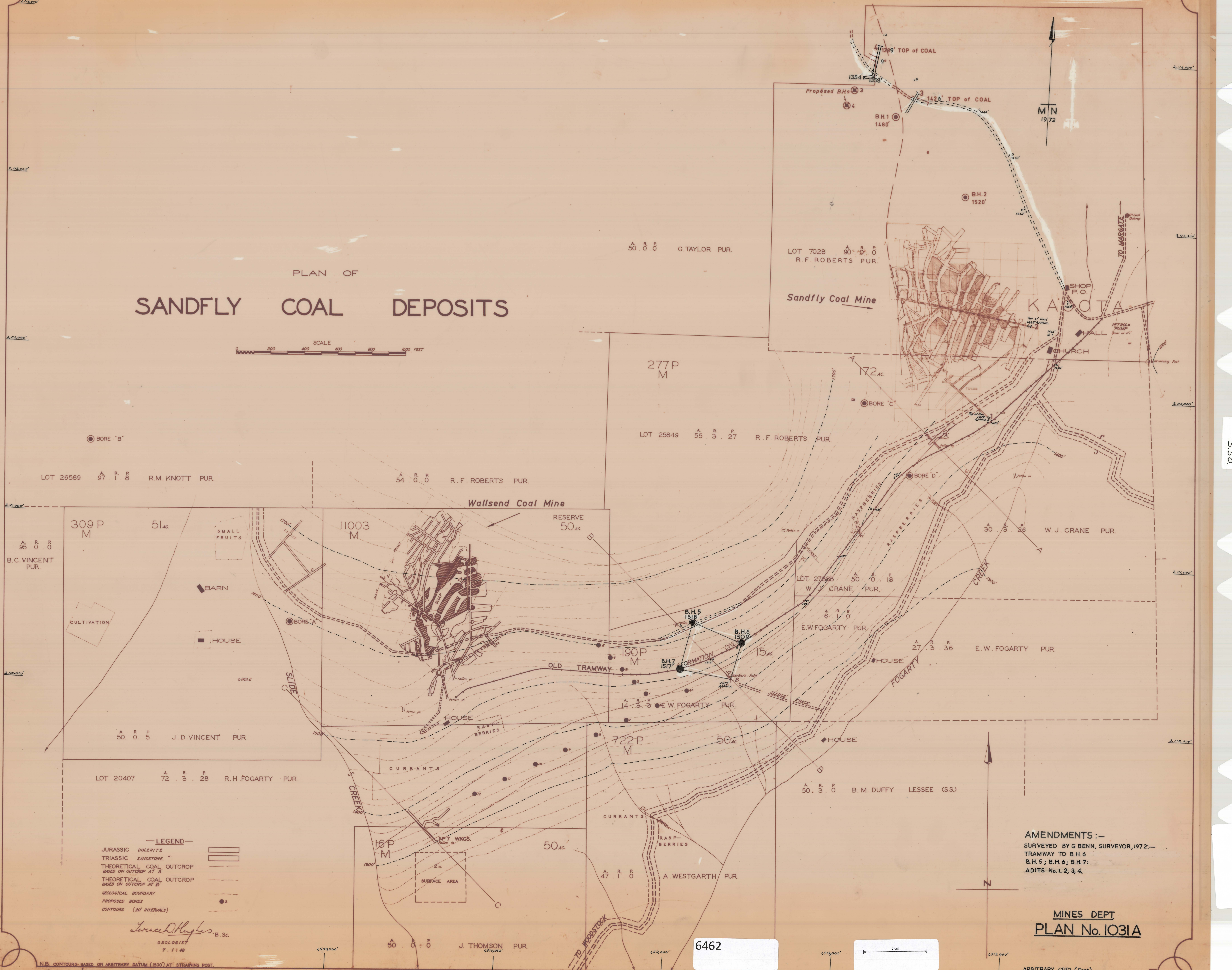
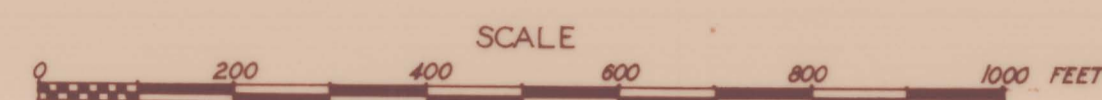


PLAN OF SANDFLY COAL DEPOSITS



LEGEND


- JURASSIC DOLERITE
- TRIASSIC SANDSTONE
- THEORETICAL COAL OUTCROP BASED ON OUTCROP AT 'A'
- THEORETICAL COAL OUTCROP BASED ON OUTCROP AT 'B'
- GEOLOGICAL BOUNDARY
- PROPOSED BORES
- CONTOURS (20' INTERVALS)

Terence D. Hughes, B.Sc.
GEOLOGIST
7.1.48

AMENDMENTS :-
 SURVEYED BY G BENN, SURVEYOR, 1972;—
 TRAMWAY TO B.H. 6
 B.H. 5; B.H. 6; B.H. 7;
 ADITS No. 1, 2, 3, 4.

**MINES DEPT
 PLAN No. 1031A**

6462



N.B. CONTOURS BASED ON ARBITRARY DATUM (1900) AT STRAINING POST.

ARBITRARY GRID (Feet)

5.50

6462