

5,399,500

5,399,000

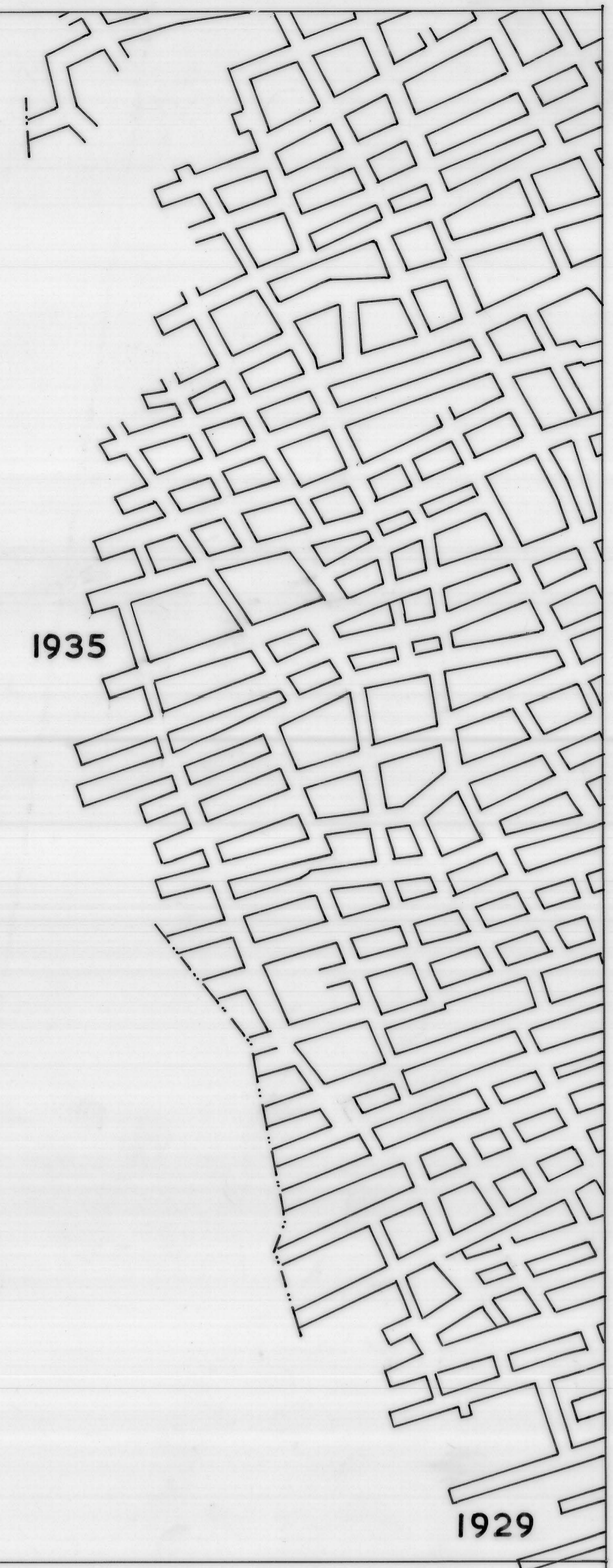
5,398,500

590,500metres

591,000

591,500

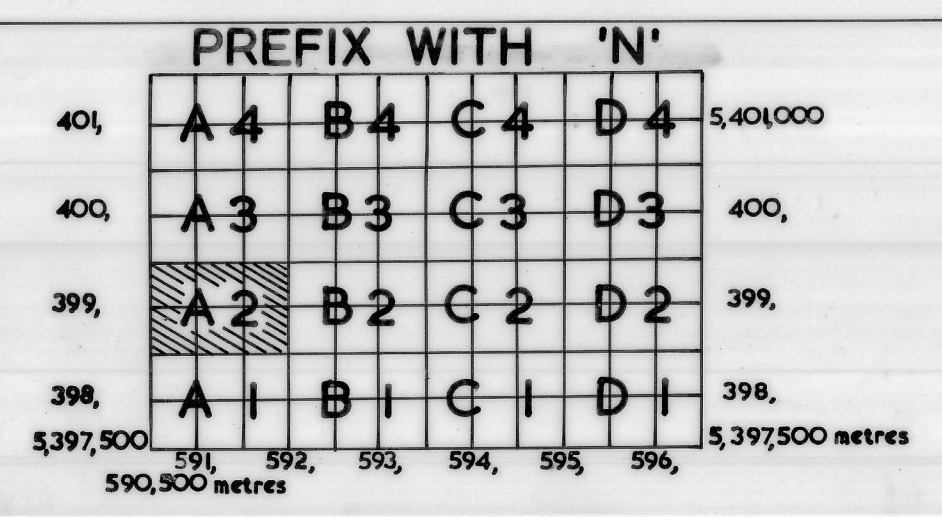
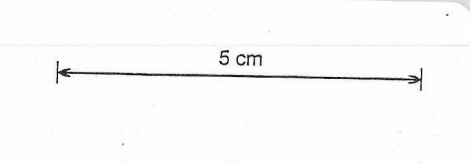
592,000



N.A.2.

6489

MT. NICHOLAS / CORNWALL COAL Co.
 FINGAL / ST. MARYS
 Scale 1:1584



— MINES DEPT. —
 PLANS RE-TRACED AND CORRELATED
 TO MT. NICHOLAS TRAVERSE BY: —
 G. BENN, MINES DEPT. SURVEYOR.
 ADITS SURVEYED TO, THUS:— M.D.2 II

N.A.2.
5,274

6489