

5,400,500

5,400,000

5,399,500

590,500 metres

591,000

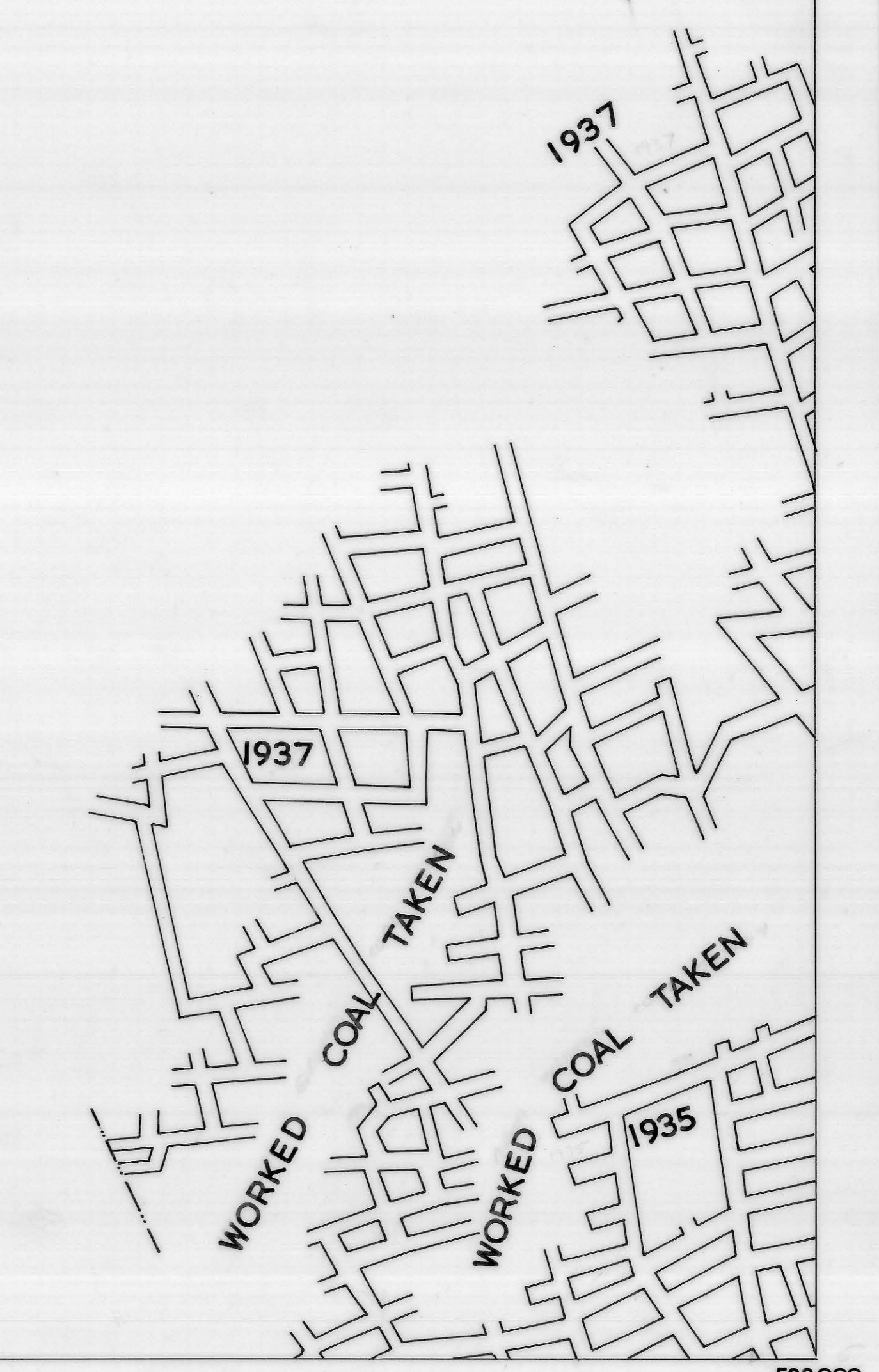
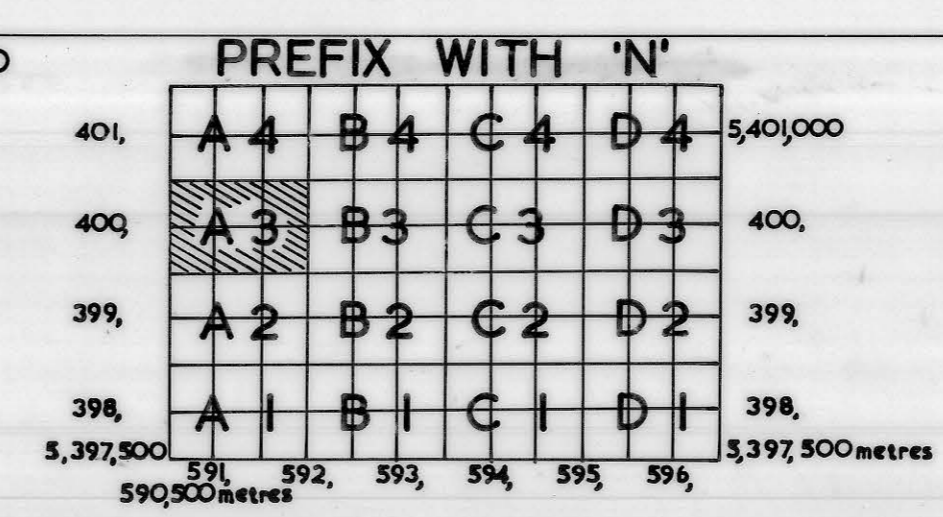

591,500

592,000

N.A 3.

6494

MT. NICHOLAS / CORNWALL COAL Co.
 FINGAL / ST. MARYS
 Scale 1:1584



— MINES DEPT. —
 PLANS RE-TRACED AND CORRELATED
 TO MT. NICHOLAS TRAVERSE BY :—
 G. BENN, MINES DEPT. SURVEYOR.
 ADITS SURVEYED TO, THUS:- M.D.2

N.A 3
5/13

6494