

5389500

5389000

5388500



584,500 metres E.

585,000


585,500


586,000 m.E.


DUNCAN COAL MINE


FINGAL

Scale 1:1584


PILLARING, THUS: 

SURVEYS BY SURVEYOR AT THE MINE, THUS: 


SURVEYS BY MINES DEPT. SURVEYOR, THUS: 

LEVELS ARE TO ROOF OF SEAM, THUS: 

AND ARE RELATIVE TO STATE DATUM [Feet].

UNDERGROUND CONTOURS [Metres] THUS:  -450 m.

6496



PREFIX WITH 'D'

391.	A4	B4	C4	D4
390.	A3	B3	C3	D3
389.	A2	B2	C2	D2
388.	A1	B1	C1	D1

5,387,500m. 583 584 585 586 587 588 589 590 metres.

D.B.2.

262
S.17

6496