

5,389,500






5,389,000

5,388,500m.N




583,000metres E. 583,500 584,000 584,500

DUNCAN COAL MINE  
 FINGAL  
 Scale 1:1584

PILLARING, THUS:   
 SURVEYS BY SURVEYOR AT THE MINE, THUS:   
 SURVEYS BY MINES DEPT SURVEYOR, THUS:   
 LEVELS ARE TO ROOF OF SEAM, THUS:   
 AND ARE RELATIVE TO STATE DATUM [Feet].  
 UNDERGROUND CONTOURS [Metres] THUS:  -450 m.

6497



PREFIX WITH 'D'

391	A 4	B 4	C 4	D 4
390	A 3	B 3	C 3	D 3
389	A 2	B 2	C 2	D 2
388	A 1	B 1	C 1	D 1

583 584 585 586 587 588 589 590 metres.

D.A.2.

2.4.2  
S.16

6497