

5,390,500

5,390,000

5,389,500mN



584,500 metres E.




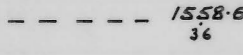

585,000

585,500


586,000

**DUNCAN COAL MINE  
FINGAL**

Scale 1:1584

PILLARING, THUS:    
 SURVEYS BY SURVEYOR AT THE MINE, THUS:    
 SURVEYS BY MINES DEPT. SURVEYOR, THUS:    
 LEVELS ARE TO ROOF OF SEAM, THUS:    
 AND ARE RELATIVE TO STATE DATUM [Feet].   
 UNDERGROUND CONTOURS [Metres] THUS:  -450 m.

6499



PREFIX WITH 'D'

391	A4	B4	C4	D4
390	A3	B3	C3	D3
389	A2	B2	C2	D2
388	A1	B1	C1	D1

5,387,500mN 583 584 585 586 587 588 589,000metres E.

D. B3.

6499

223  
5/14