

5 cm







320

654 A

GEOLOGICAL SKETCH MAP
OF
WEST COAST ROAD -
JANE RIVER DISTRICT

LEGEND

SEDIMENTARY

RECENT	Gravels & Alluvium	
PERMO-CARBONIFEROUS	Mudstone & Mudstone Conglomerate	
SILURIAN-ORDOVICIAN	Sandstones, Quartzite, Conglomerate, Slates & Limestone	
PRE-CAMBRIAN	Quartz, Sericite, Graphite Schists, Slates & Limestone	
IGNEOUS		
UPPER MESOZOIC	Diabase (Dolerite)	
DEVONIAN	Basio Dykes	



K.G. Finneane N.S. Geol.
Field Geologist

[Signature]
Assistant Geologist.
12-5-33

Scale 1 in = 1 mile

654-58

9-654

486
4/9/1946
K

