

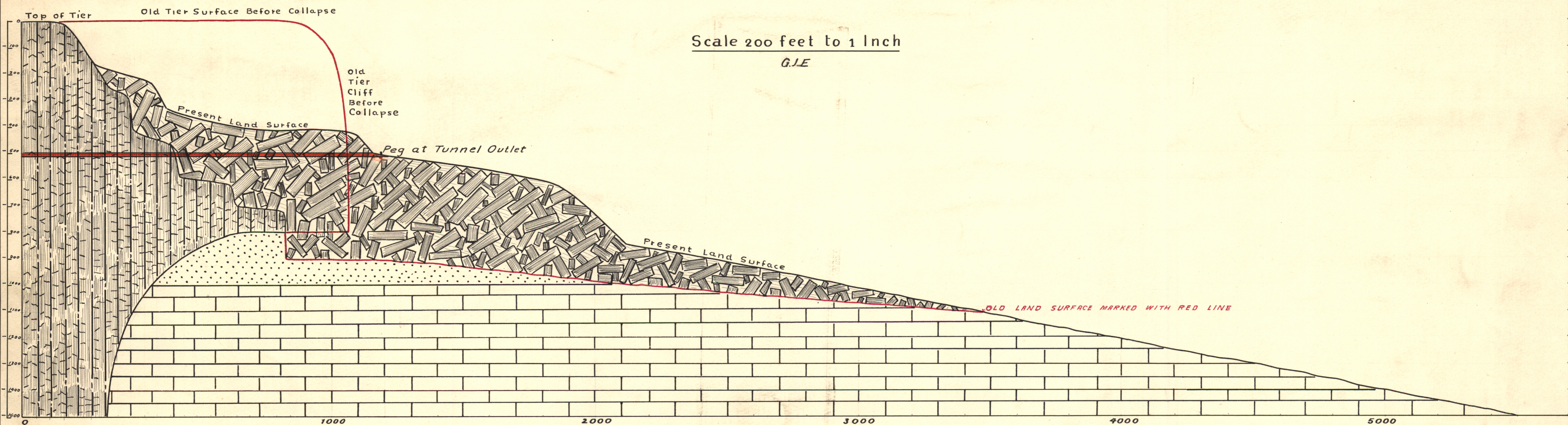
5 cm

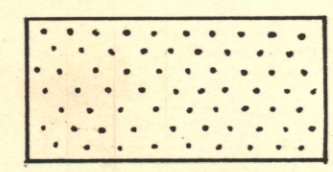
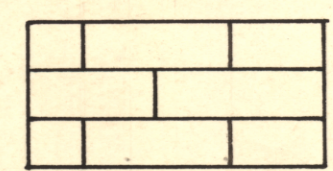
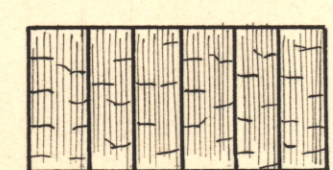

# SKETCH GEOLOGICAL SECTION

OF

## PROPOSED TUNNEL N.W. OF LOBSTER CREEK CHUDLEIGH LAKES HYDRO-ELECTRIC INVESTIGATION

Scale 200 feet to 1 Inch  
G.I.E



-  PERMO-CARBONIFEROUS Sandstones
-  PERMO-CARBONIFEROUS Mudstones, Etc
-  SOLID DIABASE
-  COLLAPSED GROUND CONSISTING OF BROKEN DIABASE COLUMNS ORIENTATED AT ALL ANGLES

654/45

45 18-74