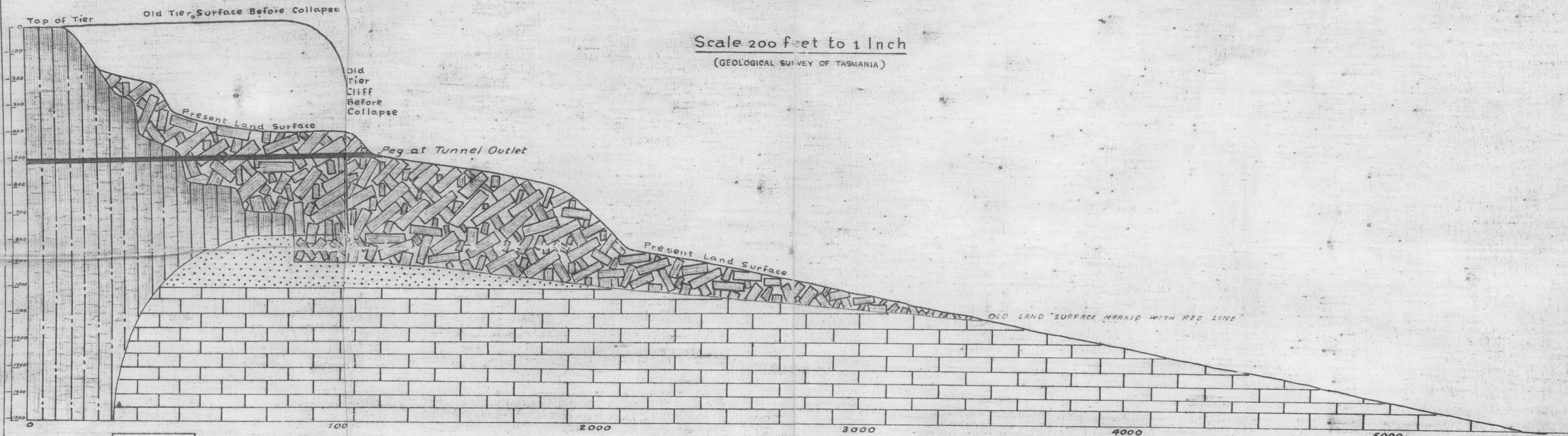






5 cm

SKETCH GEOLOGICAL SECTION
 OF
 PROPOSED TUNNEL N.W. OF LOBSTER CREEK CHUDLEIGH LAKES HYDRO-ELECTRIC
 INVESTIGATION

Scale 200 feet to 1 Inch
 (GEOLOGICAL SURVEY OF TASMANIA)



-  PERMO-CARBONIFEROUS Sandstones
-  PERMO-CARBONIFEROUS Mudstones. Etc
-  SOLID DIABASE
-  COLLAPSED GROUND CONSISTING OF BROKEN DIABASE COLUMNS ORIENTATED AT ALL ANGLES

John Hills
 23/1/52

02421

65L/45