






662A/32

IV

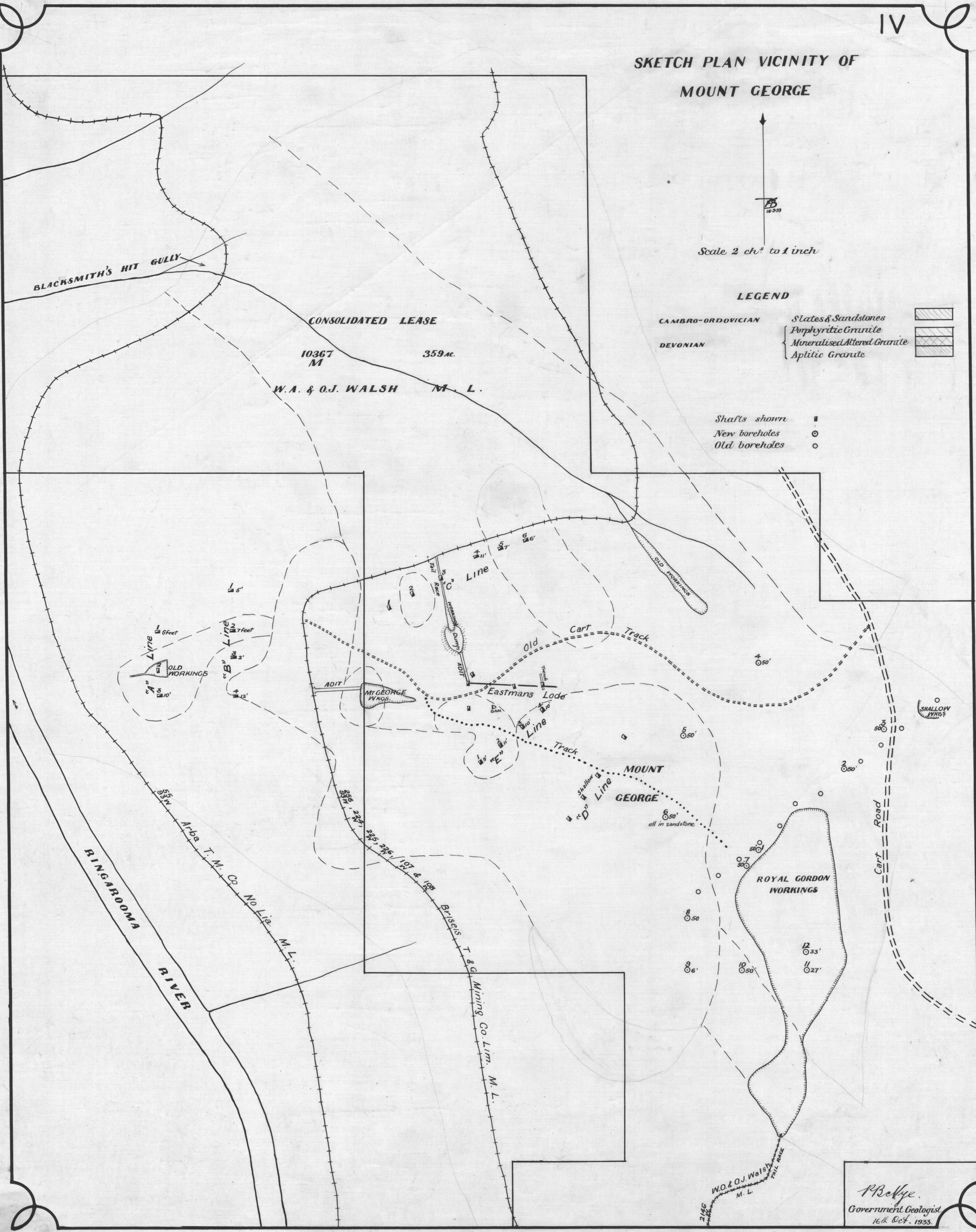
SKETCH PLAN VICINITY OF MOUNT GEORGE


 Scale 2 ch² to 1 inch

LEGEND

CAMBRO-ORDOVICIAN	Slates & Sandstones	
DEVONIAN	Porphyritic Granite	
	Mineralised Altered Granite	
	Aplitic Granite	

Shafts shown ■
 New boreholes ○
 Old boreholes ○



R. Bellie.
 Government Geologist
 16th Oct. 1935.