

66E A

224

5 cm

COAL RESOURCES PUBLICATION

PLATE XXIII.


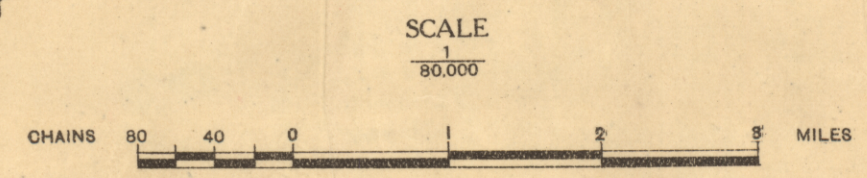
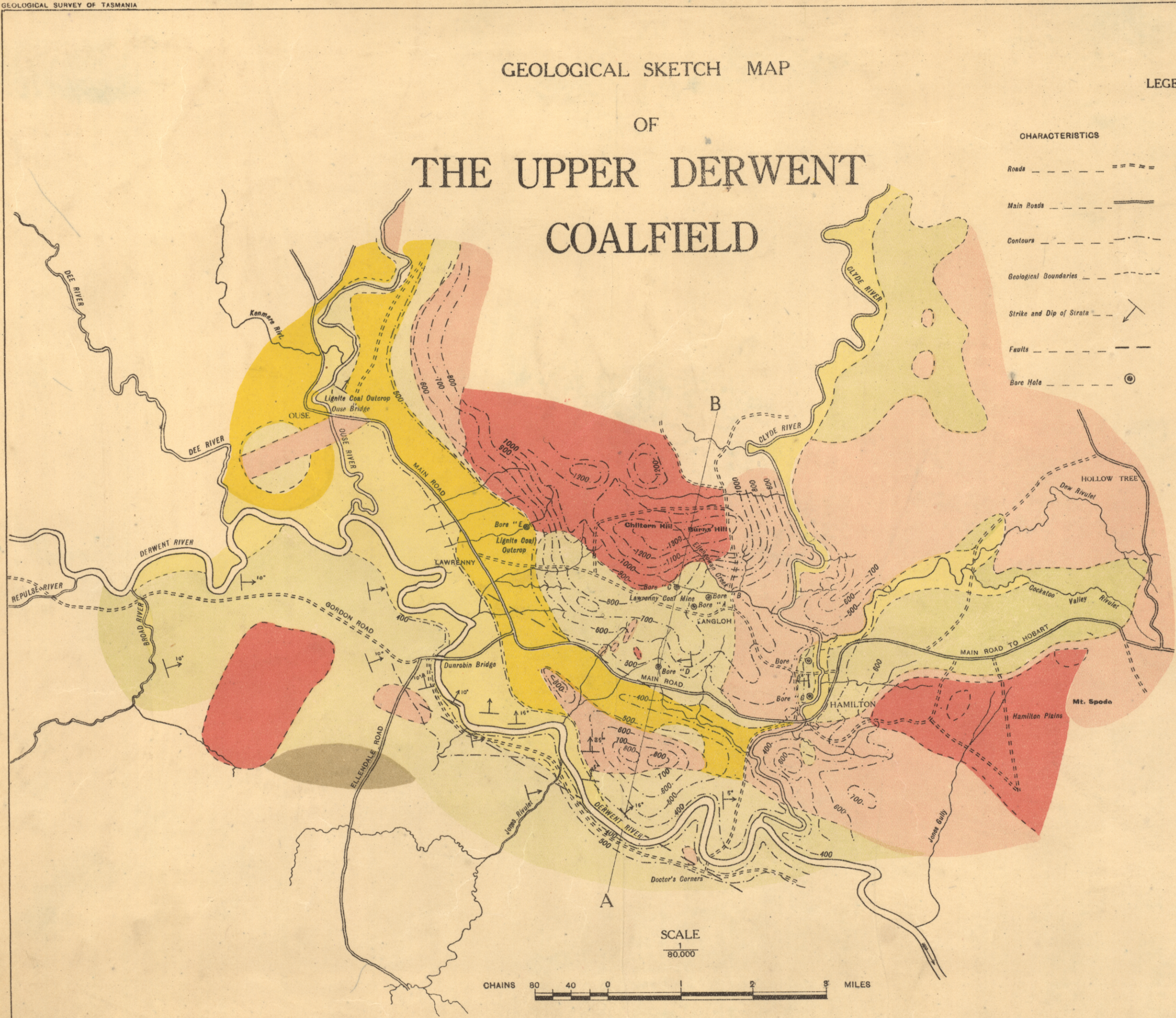
GEOLOGICAL SKETCH MAP

OF

THE UPPER DERWENT COALFIELD

LEGEND

CHARACTERISTICS	SEDIMENTARY
Roads	RECENT
Main Roads	TERTIARY
Contours	TRIAS-JURA
Geological Boundaries	PERMO-CARBONIFEROUS
Strike and Dip of Strata	IGNEOUS
Faults	TERTIARY
Bore Hole	UPPER MESOZOIC
	Basalt
	Diabase
	River Gravels
	Lignite Sands and Clays
	Sandstones and Shales
	Sandstones and Mudstones



Based on Lands Chart, with additions by
A. McIntosh Reid.
Topography and Geology by A. McIntosh Reid.

Photo Aligned by John Vail Government Printer Hobart Tasmania

66E/74

G.J.E