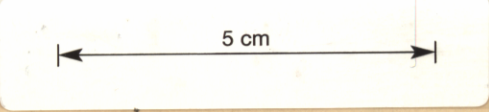


66 H A



230



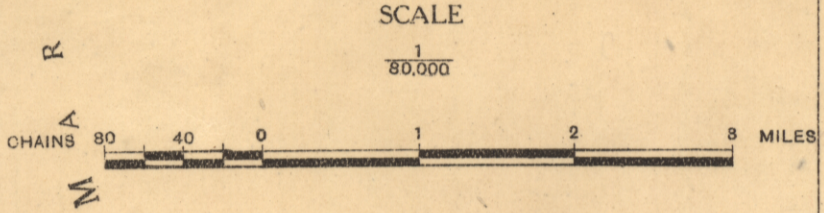
COAL RESOURCES PUBLICATION

GEOLOGICAL SURVEY OF TASMANIA

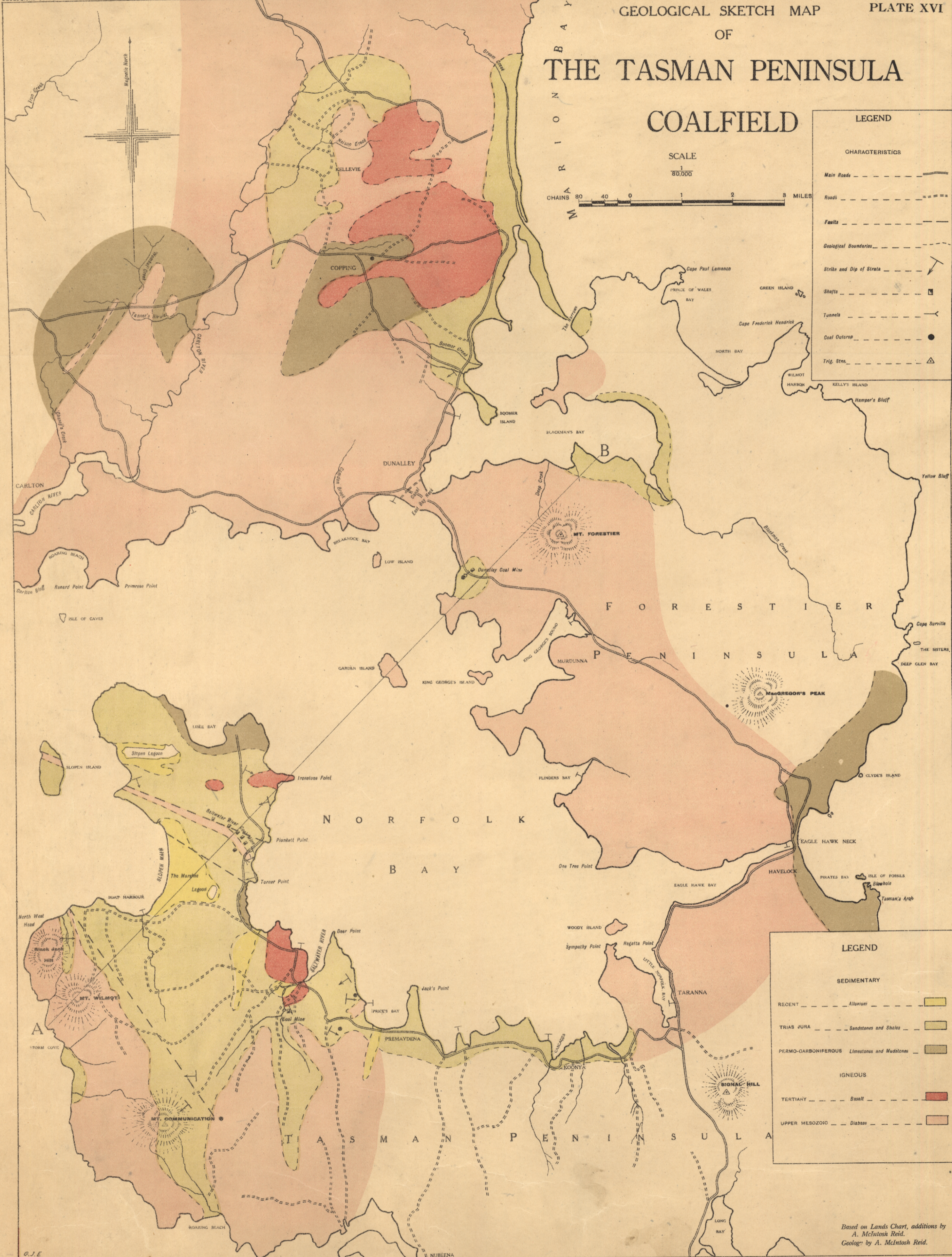
GEOLOGICAL SKETCH MAP

PLATE XVI

# OF THE TASMAN PENINSULA COALFIELD



LEGEND	
CHARACTERISTICS	
Main Roads	— — — — —
Roads	- - - - -
Faults	- - - - -
Geological Boundaries	- - - - -
Strike and Dip of Strata	— — — — —
Shafts	— — — — —
Tunnels	— — — — —
Coal Outcrop	— — — — —
Trig. Stns.	— — — — —



LEGEND	
SEDIMENTARY	
RECENT	Alluvium
TRIAS JURA	Sandstones and Shales
PERMO-CARBONIFEROUS	Limestones and Mudstones
IGNEOUS	
TERTIARY	Basalt
UPPER MESOZOIC	Diabase

Based on Lands Chart, additions by A. McIntosh Reid. Geolog. by A. McIntosh Reid.

Photo Engraved by John Vail Government Printer Hobart Tasmania

66 H/83