

66 K A

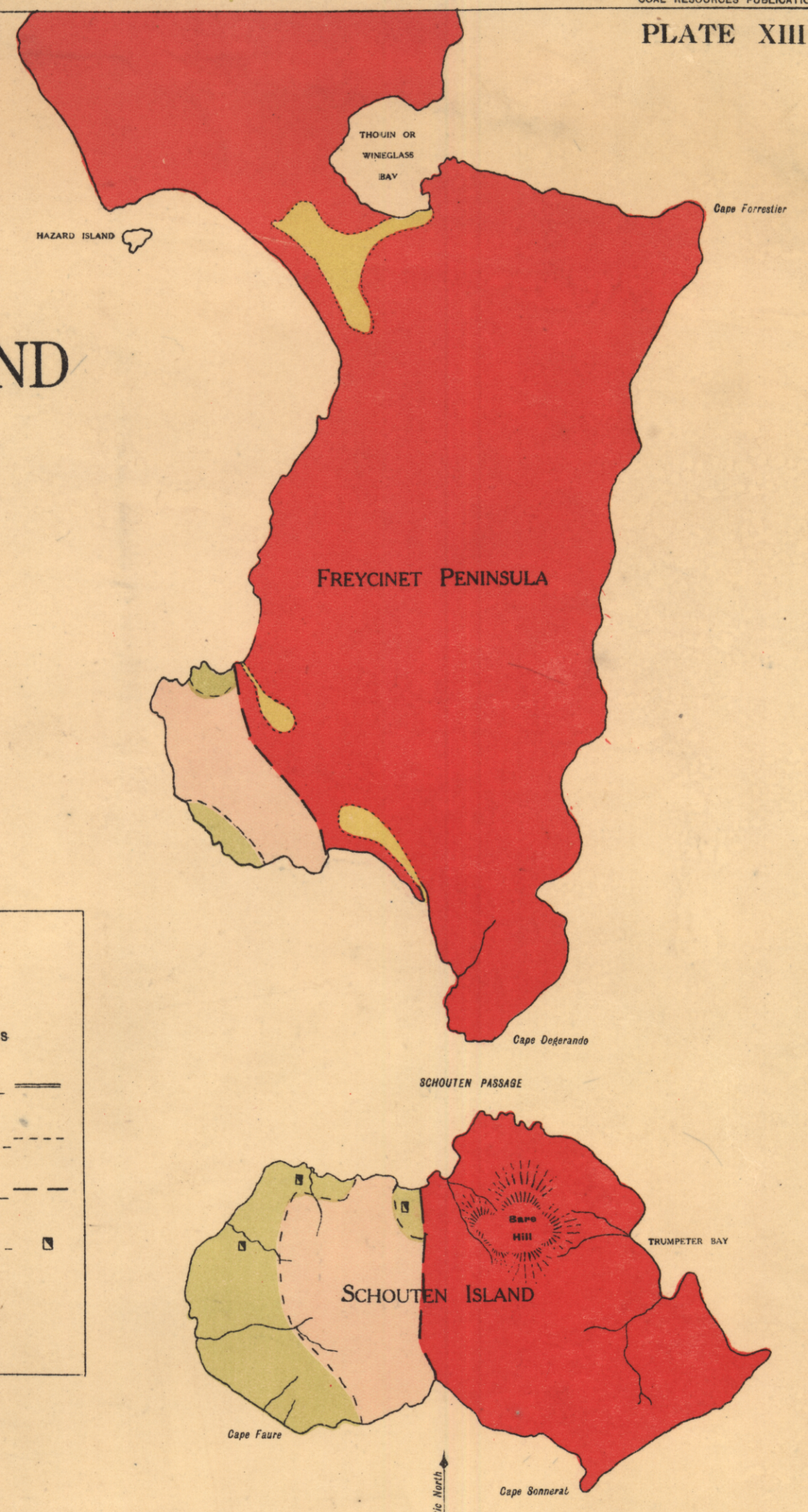
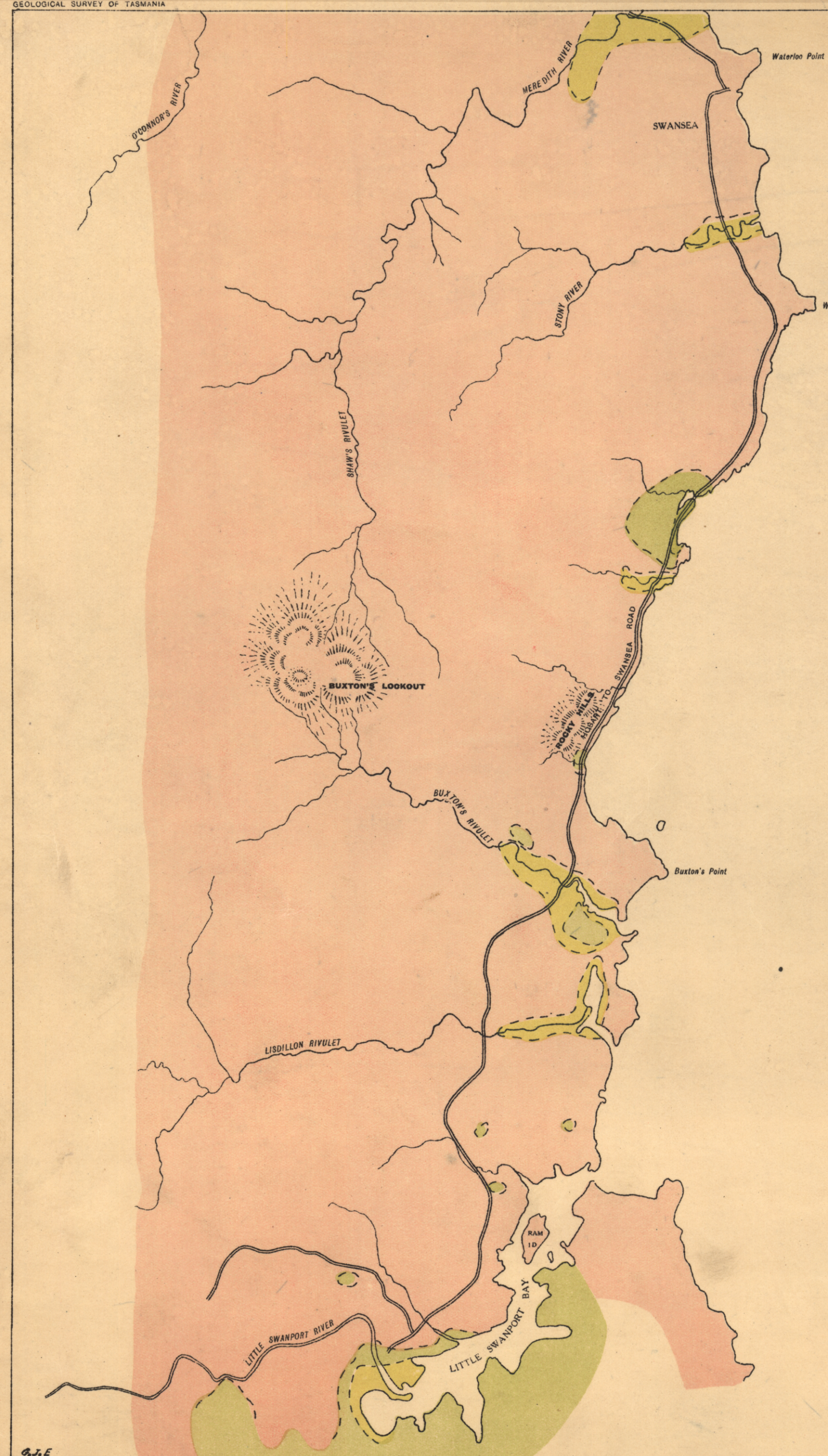
234

5 cm

COAL RESOURCES PUBLICATION  
PLATE XIII


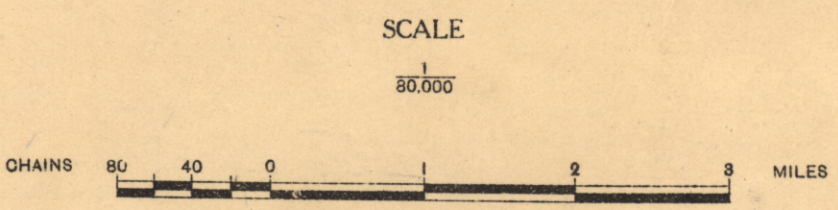
GEOLOGICAL SKETCH MAP  
OF  
SWANSEA-SCHOUTEN ISLAND  
COALFIELD

O Y S T E R  
B A Y



LEGEND

SEDIMENTARY		CHARACTERISTICS	
RECENT	Alluvium	Roads	— — — — —
TRIAS JURA	Sandstones and Shales	Geological Boundaries	- - - - -
IGNEOUS		Faults	- - - - -
UPPER MESOZOIC	Diabase	Shafts	□
DEVONIAN	Granite		



Based on Lands Chart.  
Geology by H. G. W. Keid.

Photo Agraphed by John Vail Government Printer Hobart Tasmania.

66 K/63, 70