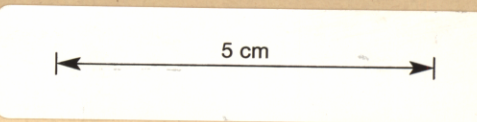


66M A

238



GEOLOGICAL SURVEY OF TASMANIA


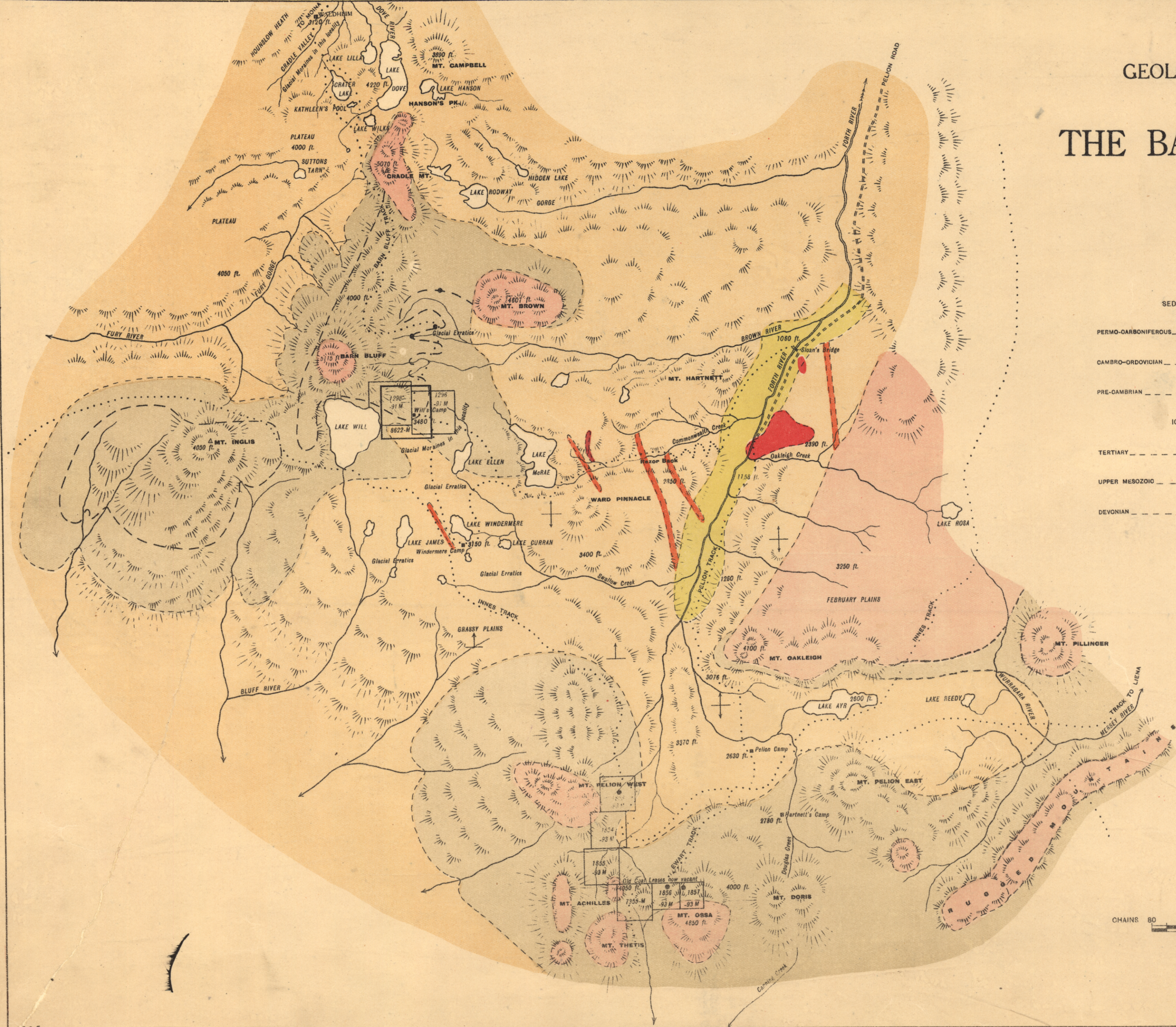
COAL RESOURCES PUBLICATION

PLATE XXXVI.

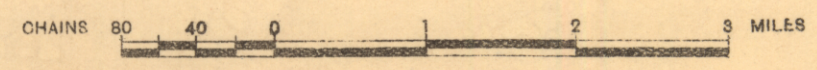
GEOLOGICAL SKETCH MAP OF THE BARN BLUFF-PELION COALFIELD

LEGEND

| SEDIMENTARY | CHARACTERISTICS |
|---|--------------------------|
| PERMO-CARBONIFEROUS - Sandstones and Mudstone | Roads |
| CAMBRO-ORDOVICIAN - Porphyroids | Tracks |
| PRE-CAMBRIAN - Quartz-Schist and Quartzite | Geological Boundaries |
| IGNEOUS | Coal Outcrop |
| TERTIARY - Basalt | Outcrop of Coal Horizon |
| UPPER MESOZOIC - Diabase | Huts |
| DEVONIAN - Granite and Granite Porphyry | Strike and Dip of Strata |



SCALE
1/50,000



Based on reconnaissance Survey by Loftus Hills and A. McIntosh Reid, and on Map of Cradle district by W. N. Benson. Topography and Geology by Loftus Hills and A. McIntosh Reid. 1922

Photo Aligned by John Vail Government Printer Hobart Tasmania

66M/44