

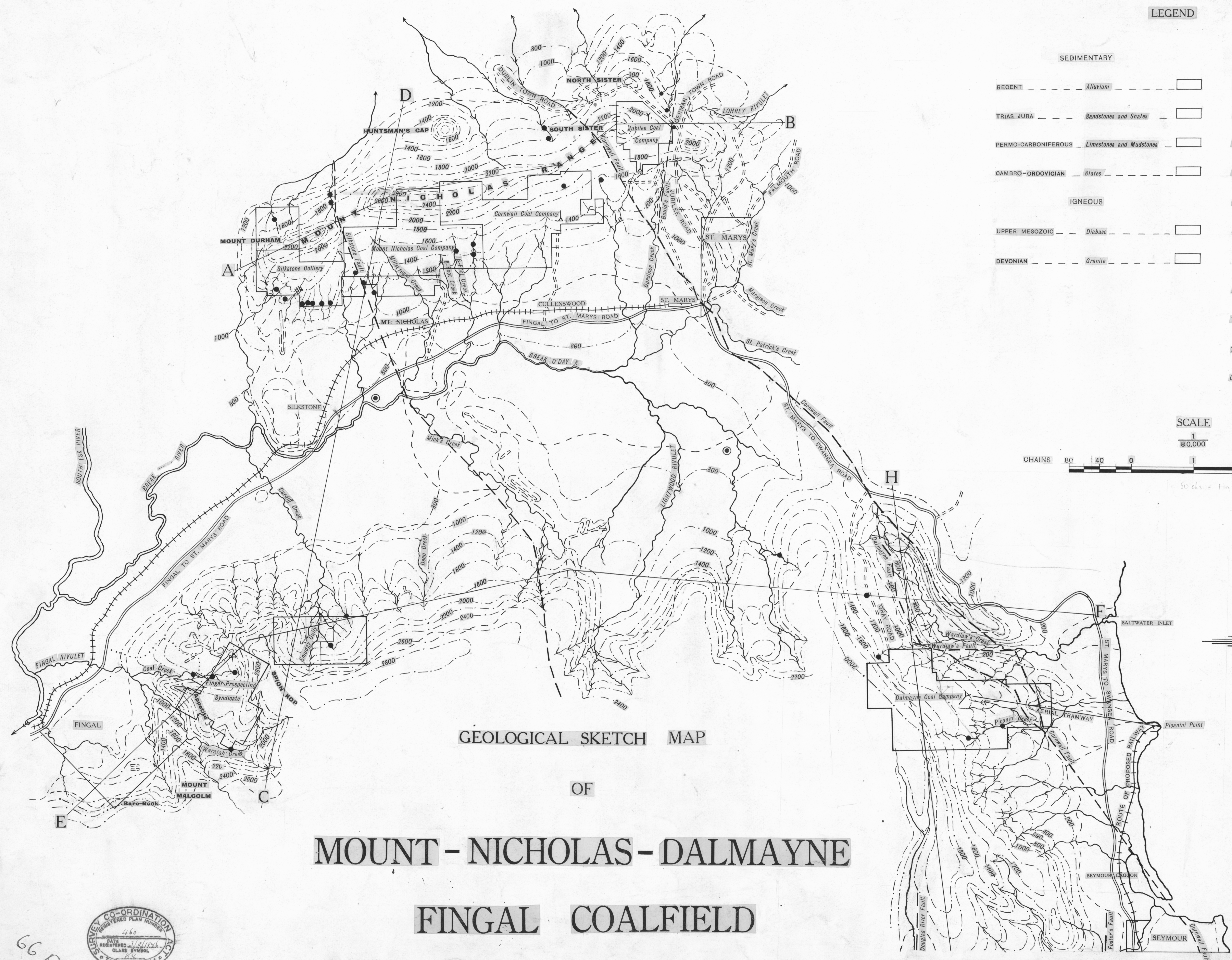

LEGEND

SEDIMENTARY		CHARACTERISTICS
RECENT	Alluvium	Geological Boundaries
TRIAS JURA	Sandstones and Shales	Contours
PERMO-CARBONIFEROUS	Limestones and Mudstones	Roads
CAMBRO-ORDOVIGIAN	Slates	Main Road*
IGNEOUS		Strike and Dip of Strata
UPPER MESOZOIC	Diabase	Faults
DEVONIAN	Granite	Hols
		Railways
		Tunnels
		Tracks
		Coal Outcrops

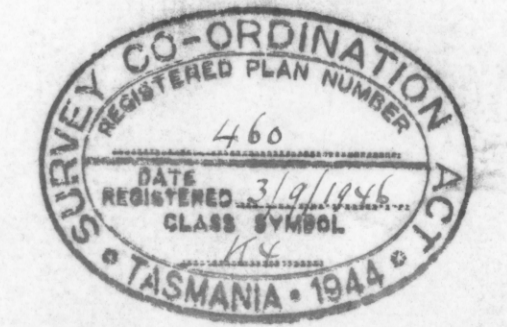
SCALE



50 cts = 1 m



GEOLOGICAL SKETCH MAP  
OF  
MOUNT - NICHOLAS - DALMAYNE  
FINGAL COALFIELD



Based on Lands Chart, additions by  
H. G. W. Keid.  
Topography and Geology by  
H. G. W. Keid.

66P/49 To be Reduced until this Line

Measures 8 inches

66P

240

66P

G.J.E