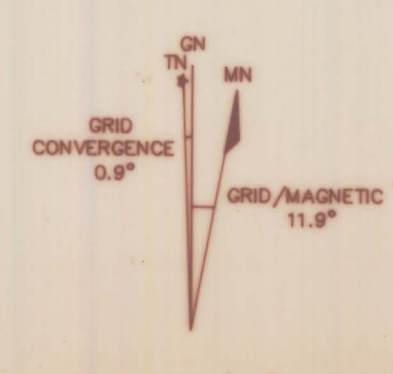
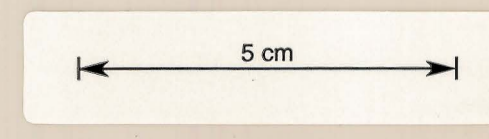
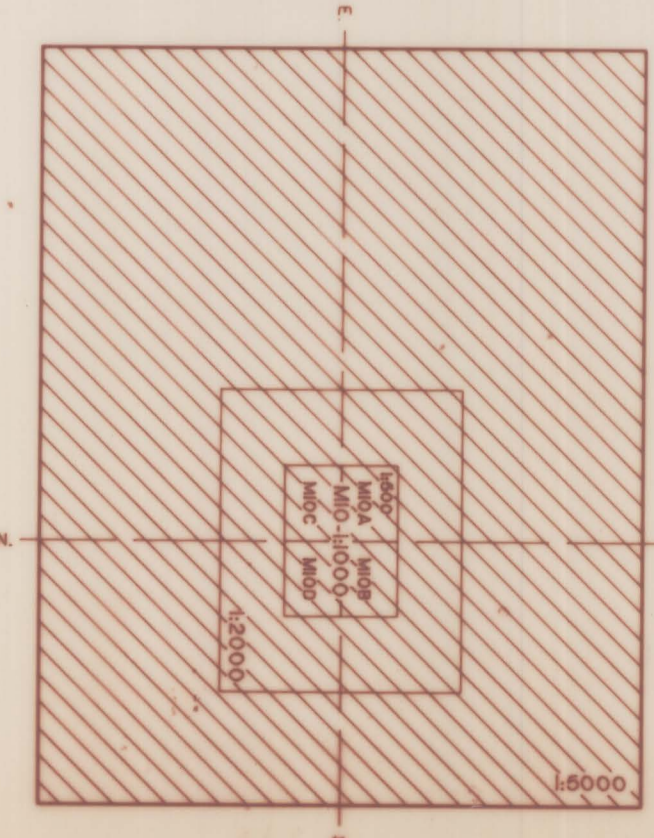


List of Plans prepared by R Roberts for the Henry Project: 1981/1989
RGC Exploration Proprietary Limited
Roberts, R.H. 1981/1989



LEGEND

- [CON] NEWTON CK. SANDSTONE
- [COc] OWEN CONGLOMERATE
- [CH] LAVAS & VOLCANICLASTICS
- [Cte] EPICLASTICS
- [CH] QTZ. PORPHYRY LAVAS
- [Cta] SHALES, SILTSTONES & MINOR VOLCANICS
- [Cc] UNDIFFERENTIATED
- [Cva] QTZ. TO FELDSPAR PHYRIC VOLCANICLASTICS & LAVAS
- [HWS] SHEARED VOLCANICS
- [Ca] CHLORITE SCHISTS
- [FZ] HENTY FAULT ZONE
- [MA] ALTERATION
- [MA] VARIABLY SI-Sr-Py ALTERED VOLCANICS
- MAJOR FAULT
- MINOR FAULT
- GEOLOGICAL CONTACT
- UNCONFORMITY
- MG PROJECTIONS



List of Plans prepared by R Roberts for the Henry Project: 1981/1989
RGC Exploration Proprietary Limited
Roberts, R.H. 1981/1989

RGC EXPLORATION PTY. LIMITED			
COMPILED	P.O.	HENRY PROJECT	
DRAWN	M.O.W.	GEOLOGICAL INTERPRETATION	
DATE	SEP. 1990	(COMPILED)	
CHECKED			
1:50,000 REFERENCE	SURVEY		
BASE PLAN No. 5510141	OVERLAY PLAN No.	50 0 50 100 200	PLAN
		SCALE: 1:15,000	