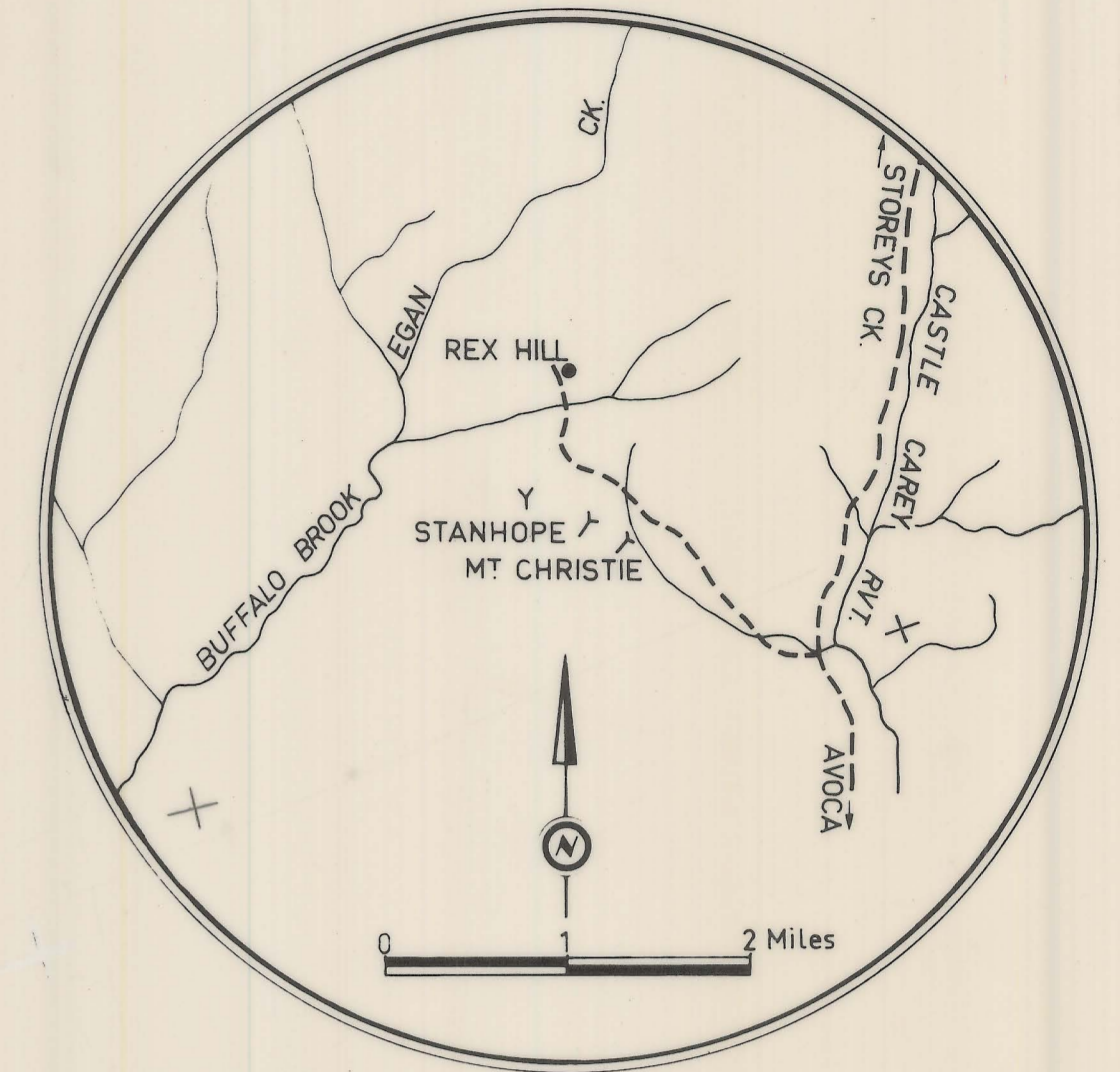
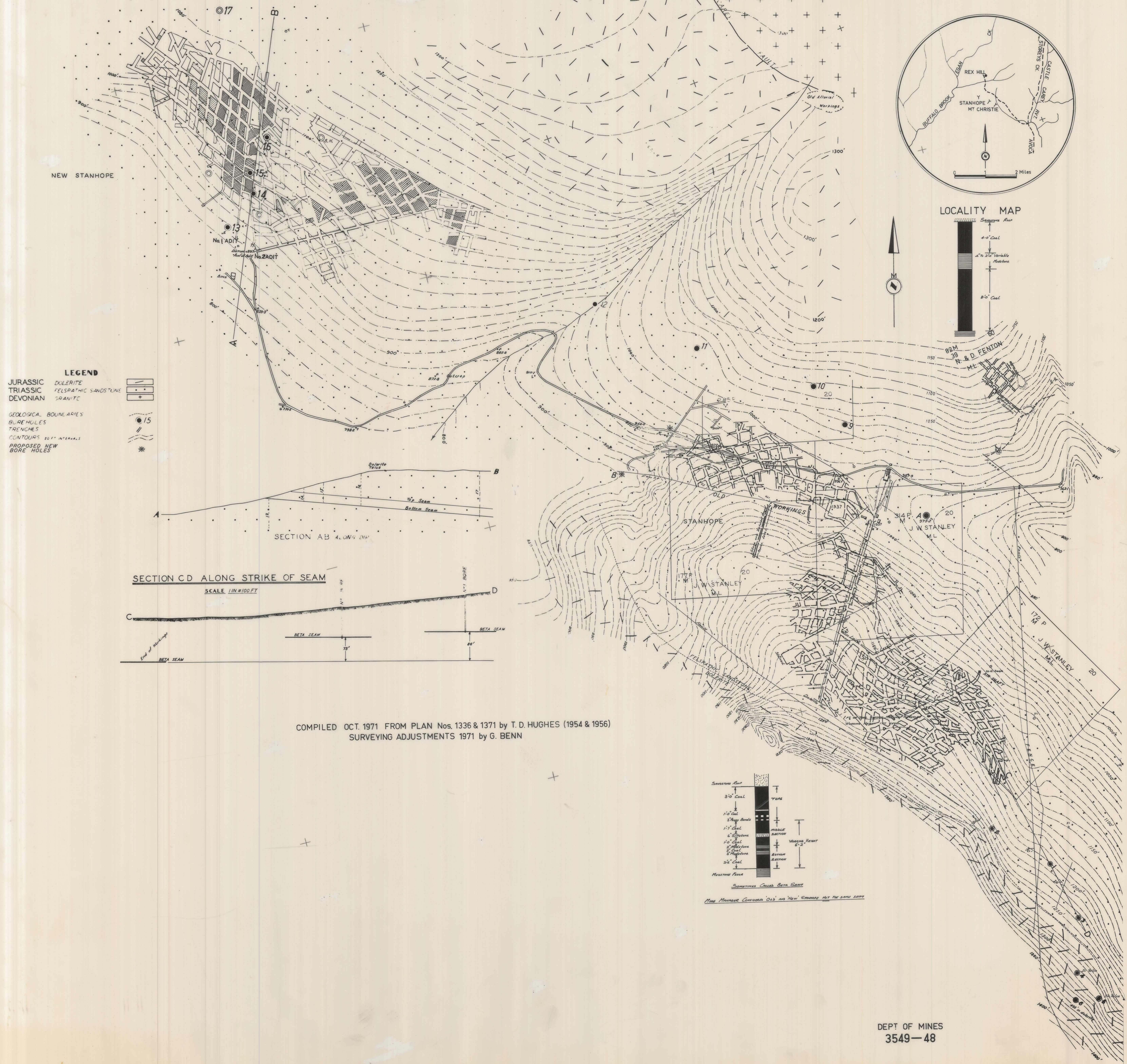


STANHOPE COLLIERY

SCALE=1:2500

50m
6722



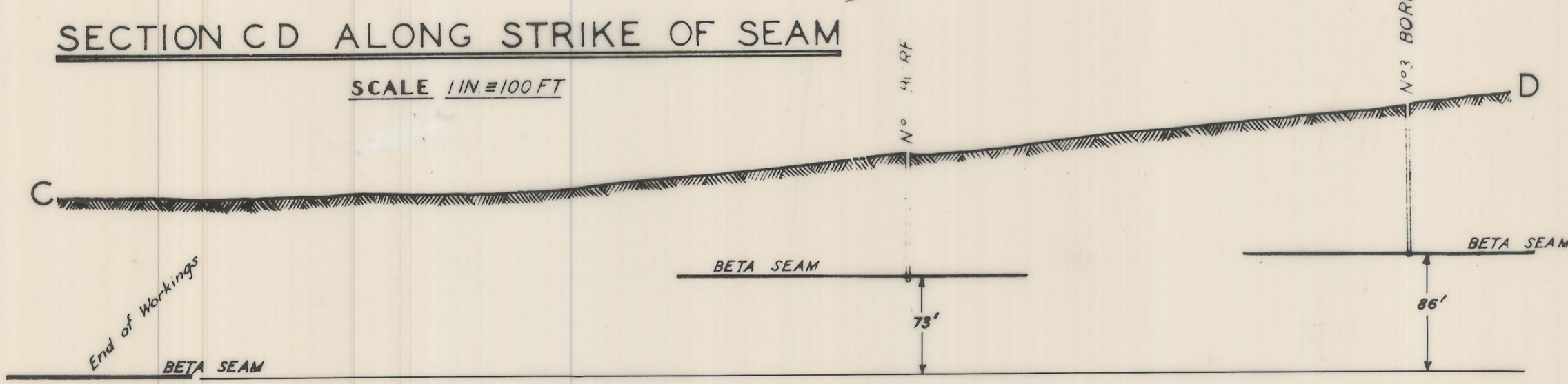
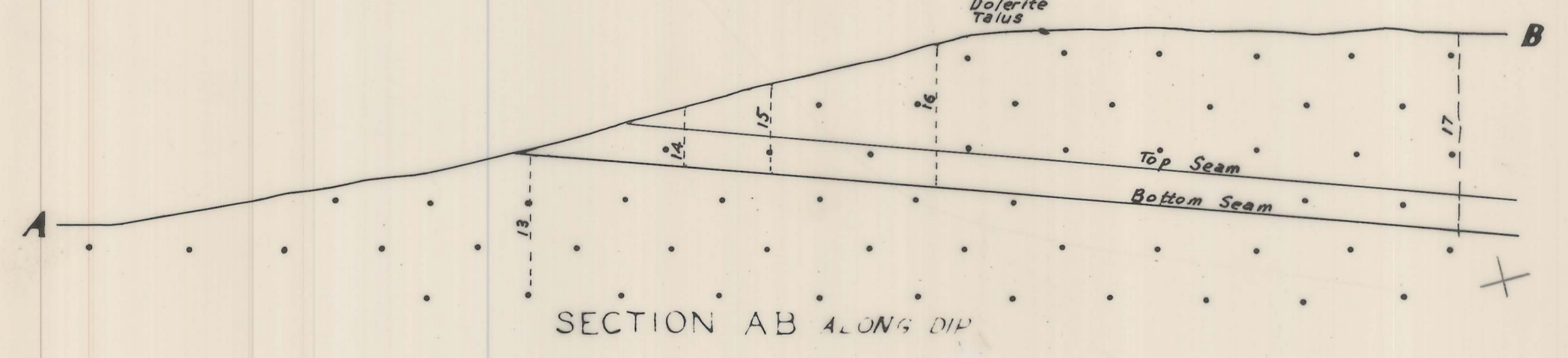
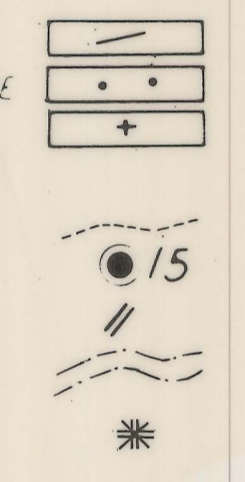
LOCALITY MAP

LEGEND

JURASSIC
TRIASSIC
DEVONIAN

DOLERITE
FELSPATHIC SANDSTONE
GRANITE

GEOLOGICAL BOUNDARIES
BORE HOLES
TRENCHES
CONTOURS 20' INTERVALS
PROPOSED NEW BORE HOLES



COMPILED OCT. 1971 FROM PLAN Nos. 1336 & 1371 by T. D. HUGHES (1954 & 1956)
SURVEYING ADJUSTMENTS 1971 by G. BENN

