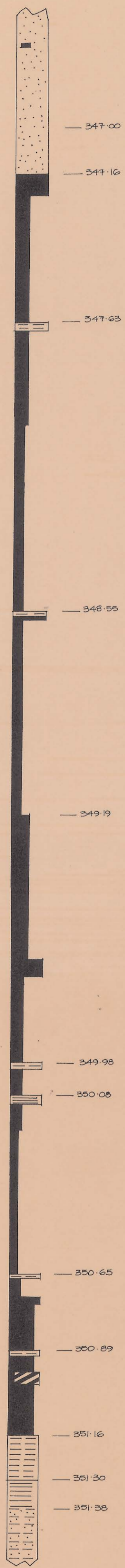


SHELL  
E.L. 5/61

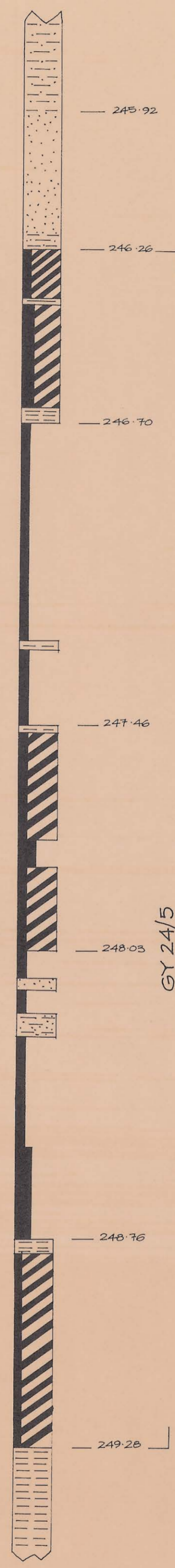
GY 27

R.L. 450m



GY 24

R.L. 600m




GY 18

R.L. 490m



GY 17

R.L. 680m

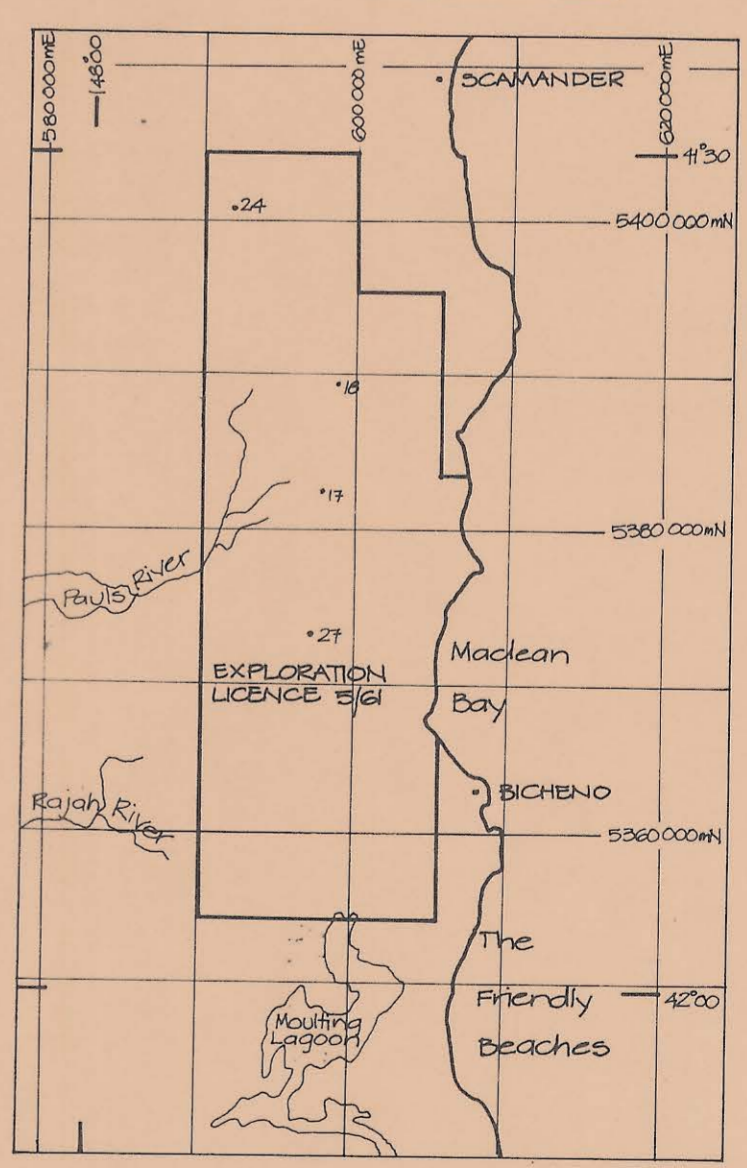

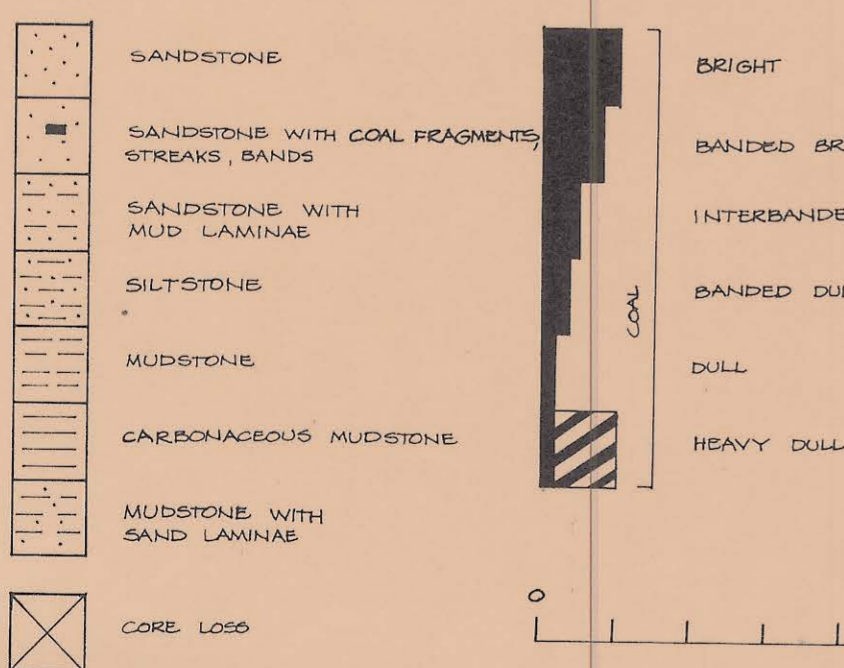


GY 27/2

GY 24/5

GY 18/2

GY 17/3



**THE SHELL COMPANY OF AUSTRALIA LTD.**

TASMANIA BASIN, TASMANIA  
SHELL (M.I. EL 5/61), GRAY

**DETAILED SEAM SECTIONS  
SAMPLES ANALYSED FOR  
URANIUM**

Scale 1:10

Author: P. Sansom	Date: August 1980	Encl. 6
Report No: CEPR 17/80	Drawing No: C-1805	

6781

VERTICAL SCALE - CENTIMETRES