


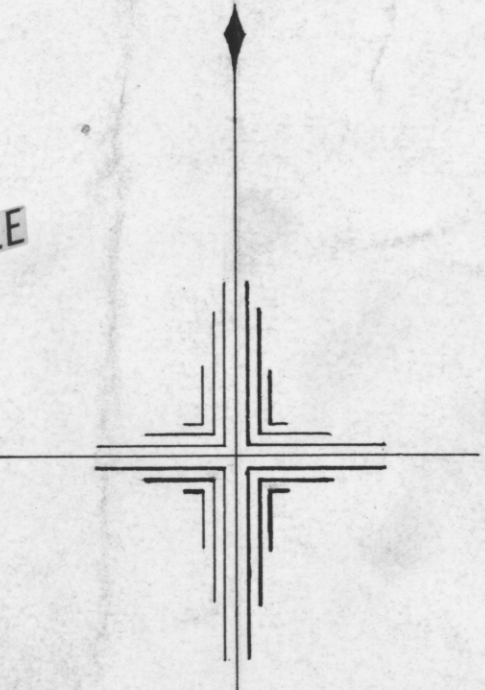
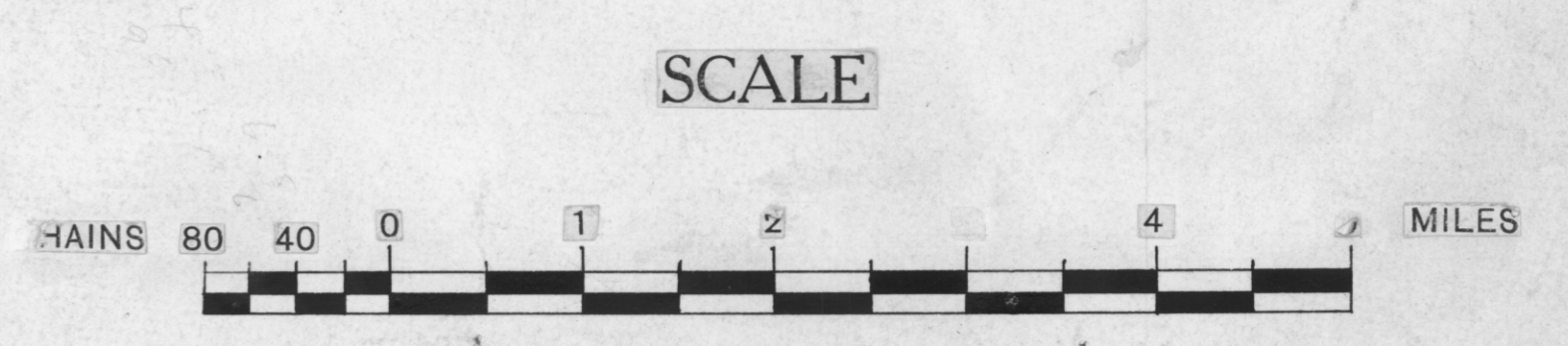
68/61



GEOLOGICAL SKETCH MAP OF THE MIDLANDS

LEGEND

| SEDIMENTARY | | CHARACTERISTICS | |
|---------------------|-------------------------------|-----------------|--------------------------|
| RECENT | River Alluvium Windblown Sand | [Symbol] | Roads |
| TRIAS JURA | Sandstones and Mudstones | [Symbol] | Railways |
| PERMO-CARBONIFEROUS | Limestones and Mudstones | [Symbol] | Contour Lines 200' |
| IGNEOUS | | [Symbol] | Geological Boundaries |
| TERTIARY | Basalt | [Symbol] | Strike and Dip of Strata |
| UPPER MESOZOIC | Diabase | [Symbol] | Faults |
| DEVONIAN | Granite | [Symbol] | Stations |
| | | [Symbol] | Trig. Points |
| | | [Symbol] | Township |



RBAye BME
Assistant Government Geologist
25/3/21