











**TOPOGRAPHIC LEGEND**

-  Sealed Road
-  Unsealed Road
-  E.L. Boundary
-  S.W.A.C. Boundary

**REFERENCE**

-  GS 235 Gravity Station
-  Magnetic Traverse



**6800**

**Marathon Petroleum Australia, Ltd**  
Brisbane Australia

South East Cape (Sh. 8210) Tasmania  
**E.L. 6/79 Catamaran - Tasmania Project**

Plan Showing

**LOCATION OF GROUND MAGNETIC TRAVERSES**

DRAWN BY J. Andrews	DATE Aug '81	MAP No C.M. 013b	FILE ORDER
ORIGINAL DATA	DATE	REVISED BY	DATE

**PLATE 28**