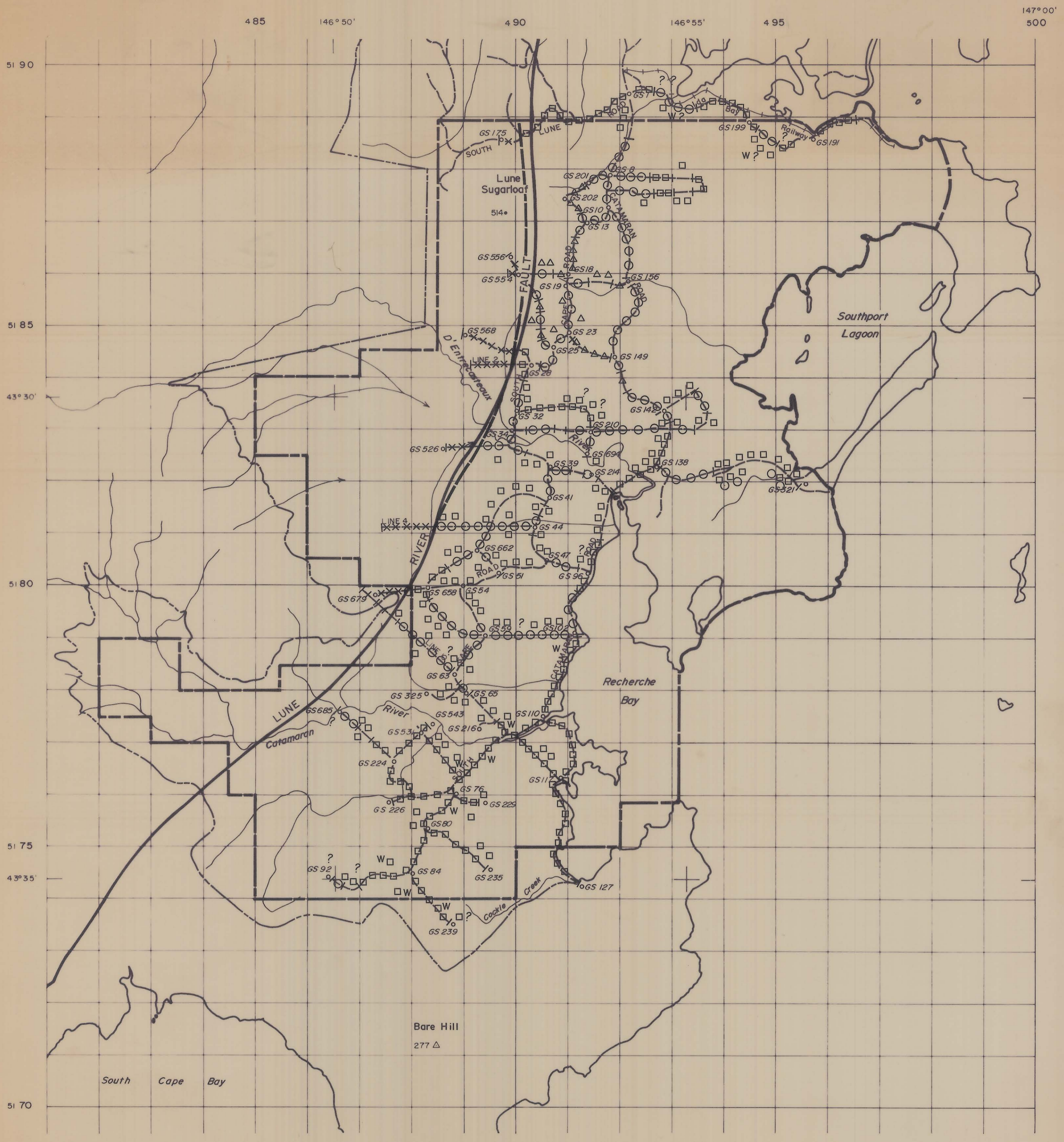



Catamaran
Magnetic
Int.



- REFERENCE**
- GS 92 Gravity Station
 - Magnetic Traverse
 - △ Basalt / Tullus
 - Dolerite/Tullus
 - × Permian Sediments
 - Triassic Sediments
 - W Weathered
 - ? Uncertain
 - Fault
 - Fault (changed position)

- TOPOGRAPHIC LEGEND**
- Sealed Road
 - Unsealed Road
 - E. L. Boundary
 - S. W. A. C. Boundary




Marathon Petroleum Australia, Ltd
Brisbane Australia

South East Cape (Sh. 8210) Tasmania
E.L. 6/79 Catamaran - Tasmania Project

Plan Showing

MAGNETIC INTERPRETATION



6801

DRAWN BY J. Andrews	DATE Aug '81	MAP No C.M. 013c	PLATE 28
ORIGINAL DATA Leaman Geophysics	DATE	REVISED BY FILE	ORDER DATE