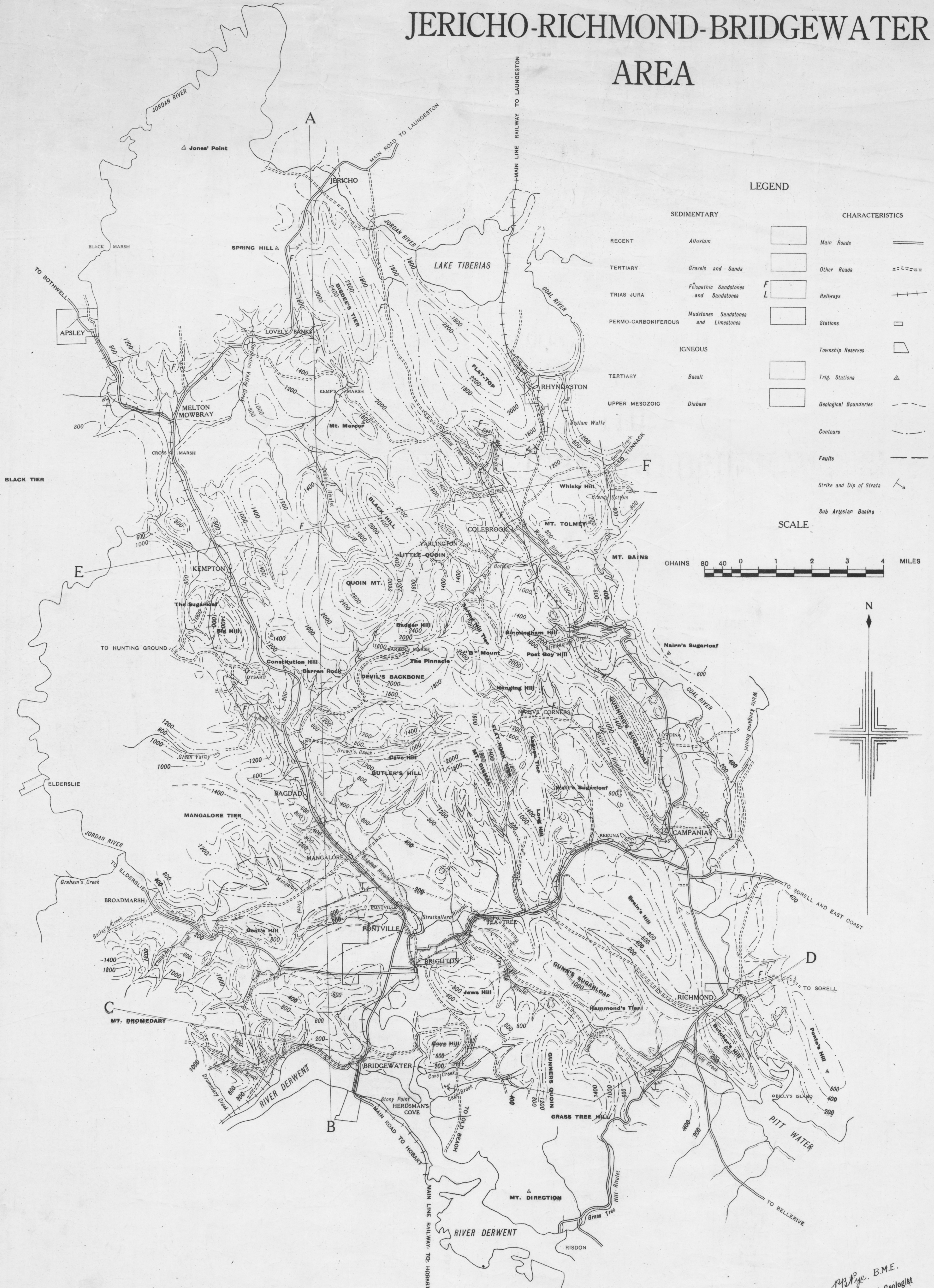


69A/68



# GEOLOGICAL SKETCH MAP OF THE JERICO-RICHMOND-BRIDGewater AREA



### LEGEND

SEDIMENTARY		CHARACTERISTICS	
RECENT	Alluvium	[Symbol]	Main Roads
TERTIARY	Gravels and Sands	[Symbol]	Other Roads
TRIAS JURA	Finspathic Sandstones and Sandstones	[Symbol]	Railways
PERMO-CARBONIFEROUS	Mudstones Sandstones and Limestones	[Symbol]	Stations
IGNEOUS		[Symbol]	Township Reserves
TERTIARY	Basalt	[Symbol]	Trig. Stations
UPPER MESOZOIC	Diabase	[Symbol]	Geological Boundaries
		[Symbol]	Contours
		[Symbol]	Faults
		[Symbol]	Strike and Dip of Strata
		[Symbol]	Sub Artesian Basins

### SCALE



R.H. Page, B.M.E.  
Government Geologist  
11/11/21.

256

69A

