



MONTAGU VICINITY OF NORTH DUNDAS

7037

SCALE TEN CHAINS TO AN INCH

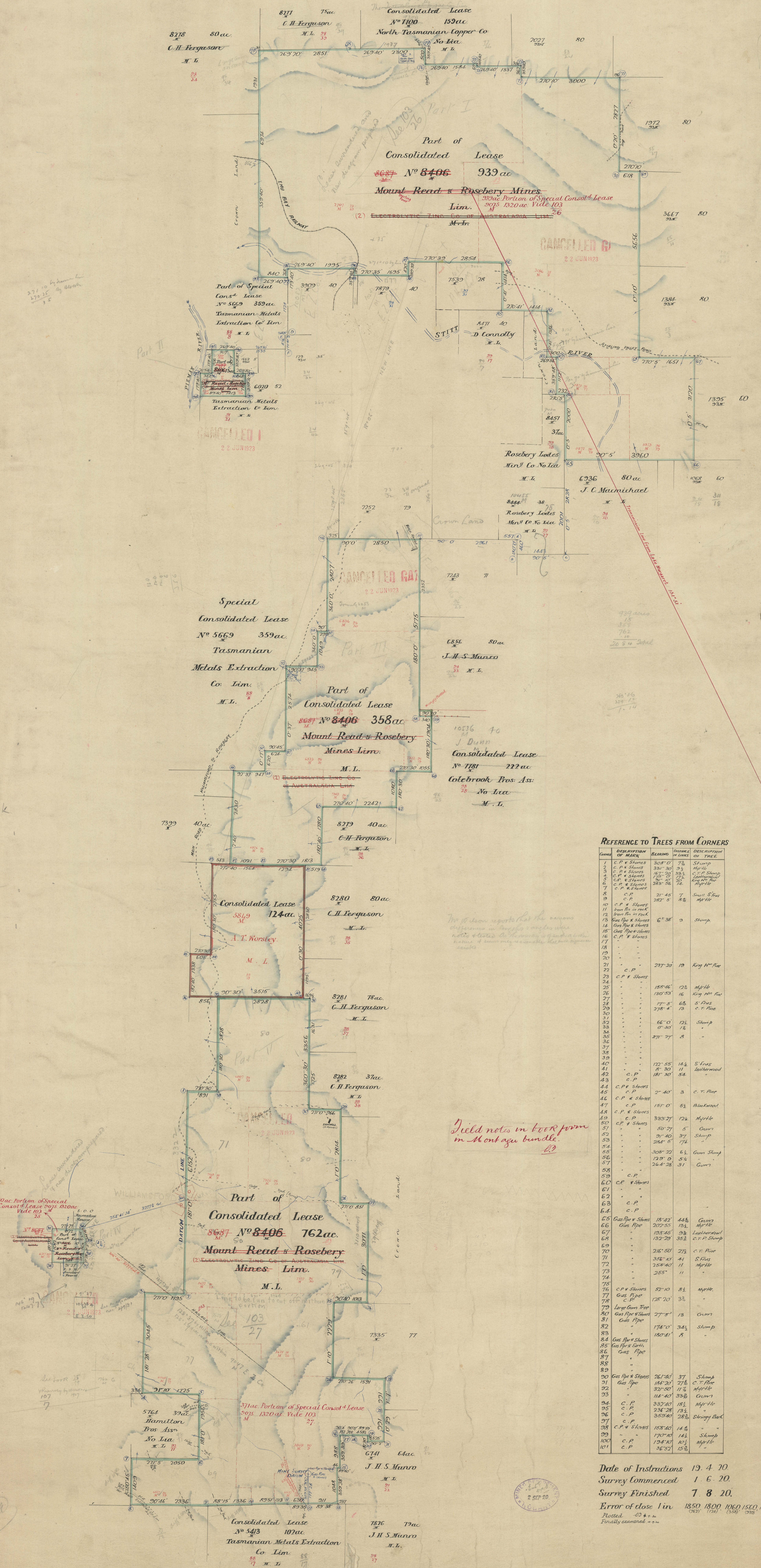


NOTE: PERMANENT OFFICE ALTERATIONS AND ADDITIONS SHOWN IN RED



Arnold Wilson
Authorized Surveyor
Rough Wilson
District Surveyor
23rd August 1920

May be acted upon.



GEN. NO.	DESCRIPTION OF MARK	BEARING	DISTANCE IN LINKS	DESCRIPTION OF TREE
1	C.P. & Stones	308° 0'	73	Stump
2	C.P. & Stones	331° 30'	23	Myrtle
3	C.P. & Stones	167° 20'	39	C.T. Pinus
4	C.P. & Stones	50° 30'	72	Myrtle
5	C.P. & Stones	283° 36'	72	Myrtle
6	C.P. & Stones	283° 36'	72	Myrtle
7	C.P.	21° 45'	7	Small S. Pinus
8	C.P.	282° 5'	48	Myrtle
9	C.P.			
10	C.P. & Stones			
11	C.P. & Stones			
12	Iron Pin in Rock			
13	Iron Pin & Stones			
14	C.P. & Stones	6° 38'	9	Stump
15	C.P. & Stones			
16	C.P. & Stones			
17	C.P.			
18	C.P.			
19	C.P.			
20	C.P.			
21	C.P.	237° 20'	19	King Pin
22	C.P.			
23	C.P. & Stones			
24	C.P.			
25	C.P.	155° 46'	120	Myrtle
26	C.P.	130° 53'	16	King Pin
27	C.P.	17° 5'	68	S. Pinus
28	C.P.	278° 4'	73	C.T. Pinus
29	C.P.			
30	C.P.			
31	C.P.	64° 0'	121	Stump
32	C.P.	0° 30'	12	
33	C.P.			
34	C.P.	271° 27'	8	
35	C.P.			
36	C.P.			
37	C.P.			
38	C.P.			
39	C.P.			
40	C.P.			
41	C.P.	122° 55'	14	S. Pinus
42	C.P.	8° 30'	11	Blackwood
43	C.P.	181° 30'	54	
44	C.P. & Stones			
45	C.P.	2° 40'	3	C.T. Pinus
46	C.P. & Stones			
47	C.P.			
48	C.P. & Stones	151° 0'	53	Blackwood
49	C.P.			
50	C.P. & Stones	333° 27'	124	Myrtle
51	C.P. & Stones	50° 27'	5	Gum
52	C.P.	31° 40'	27	Stump
53	C.P.	284° 6'	174	
54	C.P.			
55	C.P.	308° 20'	6	Gum Stump
56	C.P.	129° 0'	54	
57	C.P.	264° 28'	31	Gum
58	C.P.			
59	C.P.			
60	C.P. & Stones	122° 55'	14	S. Pinus
61	C.P.	8° 30'	11	Blackwood
62	C.P.	181° 30'	54	
63	C.P.			
64	C.P.			
65	Gas Pipe & Stones	15° 42'	44 1/2	Gum
66	Gas Pipe	207° 55'	104	Myrtle
67	C.P.	133° 45'	93	Blackwood
68	C.P.	133° 28'	35 1/2	C.T. Pinus
69	C.P.			
70	C.P.	216° 50'	27 1/2	C.T. Pinus
71	C.P.	354° 40'	41	S. Pinus
72	C.P.	287° 40'	11	Myrtle
73	C.P.	285° 11'		
74	C.P.			
75	C.P. & Stones	52° 10'	81	Myrtle
76	Gas Pipe	128° 20'	33	
77	C.P.			
78	Large Gum Tree			
79	Gas Pipe & Stones	27° 5'	73	Gum
80	Gas Pipe			
81	C.P.	174° 0'	34 1/2	Stump
82	C.P.	180° 41'	8	
83	C.P.			
84	Gas Pipe & Stones	261° 46'	37	Stump
85	Gas Pipe	184° 20'	27 1/2	C.T. Pinus
86	C.P.	32° 50'	11 1/2	Myrtle
87	C.P.	116° 40'	33 1/2	Gum
88	C.P.	332° 40'	18 1/2	Myrtle
89	C.P.	236° 28'	13 1/2	
90	C.P.	359° 40'	28 1/2	Strongy Bark
91	C.P. & Stones	158° 40'	14 1/2	
92	C.P.	170° 40'	14 1/2	Stump
93	C.P.	194° 10'	10 1/2	Myrtle
100	C.P.			
101	C.P.	362° 52'	15 1/2	

Field notes in book form in Montagu bundle.

Date of Instructions 19. 4. 20
 Survey Commenced 1. 6. 20
 Survey Finished 7. 8. 20.
 Error of close 1 in 1850 1800 1060 1560 1400
 Potted 43 + 2
 Finally corrected = 22