

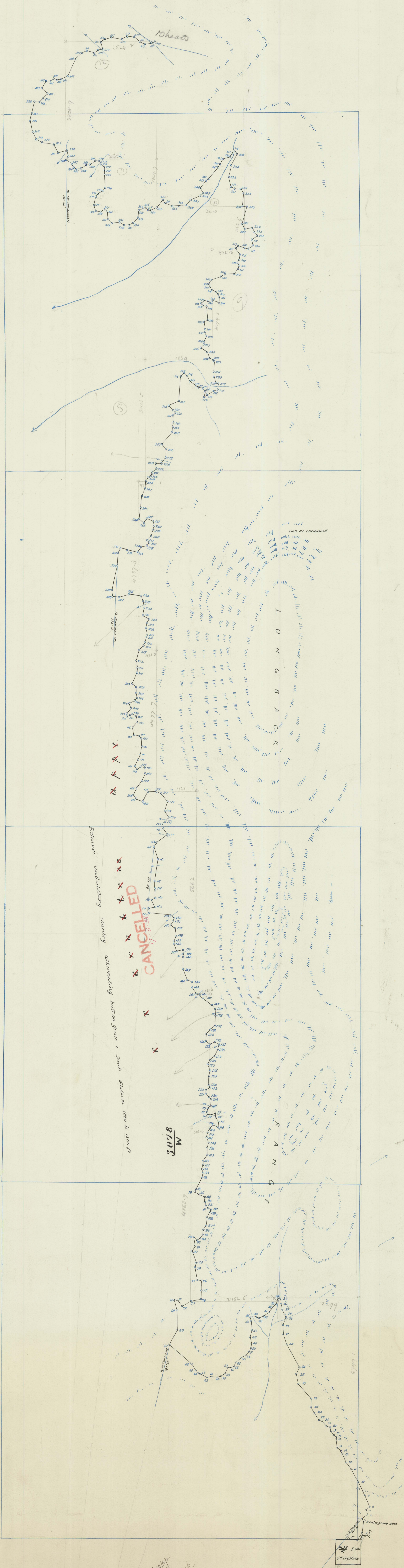

199

# COUNTY OF RUSSELL

## VICINITY OF SAVAGE RIVER

7045

Scale 10 chains to an inch



Cor.	BEARING	DISTANCE in CHAINS	FROM
18	12° 20'	3.0	APR
67	192° 30'	7.0	TRAIL DOWN ROAD
85	132°	7.6	Corner
125	175°	12.0	BLINDMAN
148	105° 30'	7.0	TRAIL DOWN ROAD
180	315° 30'	10.5	APR
193	225° 30'	21.8	Corner
218	180°	11.5	APR
222	120°	15.4	APR
234	188° 30'	6.0	TRAIL DOWN ROAD
259	1° 25'	6.3	APR
282	321° 10'	15	Corner
301	129° 20'	18.0	Corner
360	30° 20'	21.0	SP. RA.
380	180° 30'	10.0	TRAIL DOWN ROAD
424	178° 25'	32	MOUTH

### SURVEYORS REPORT

County of Russell  
 Vicinity of Savage River  
 Name of Applicant Charles T. Craker  
 No. 3078 W

1) Does not pass over or encroach on land occupied by any one other than applicant

2) Does not pass over or encroach upon any public road, water right, or work connected with same

3) Source of Supply Creek


Remarks: whole of this tract was constructed about 1850  
 Ed Blackford  
 Paul Sawyer  
 18 June 1856

Date of Instructions 27 May 36  
 Survey Commenced 21 36  
 Survey Finished 23 36  
 Error of close

Made by  
 Bound by  
 Entered on Ground Plan by  
 Tracing & Location 27 36



May be called upon 23 36  
 actual upon 27 36



S.P. 199-01