
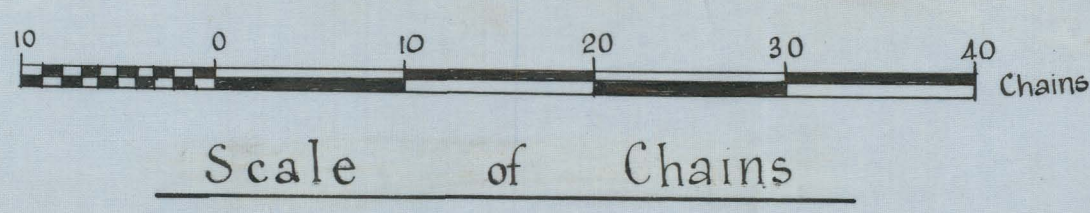


— COUNTY OF MONTAGU. —

— VICINITY OF GORMANSTON. —

PLAN 211

7047



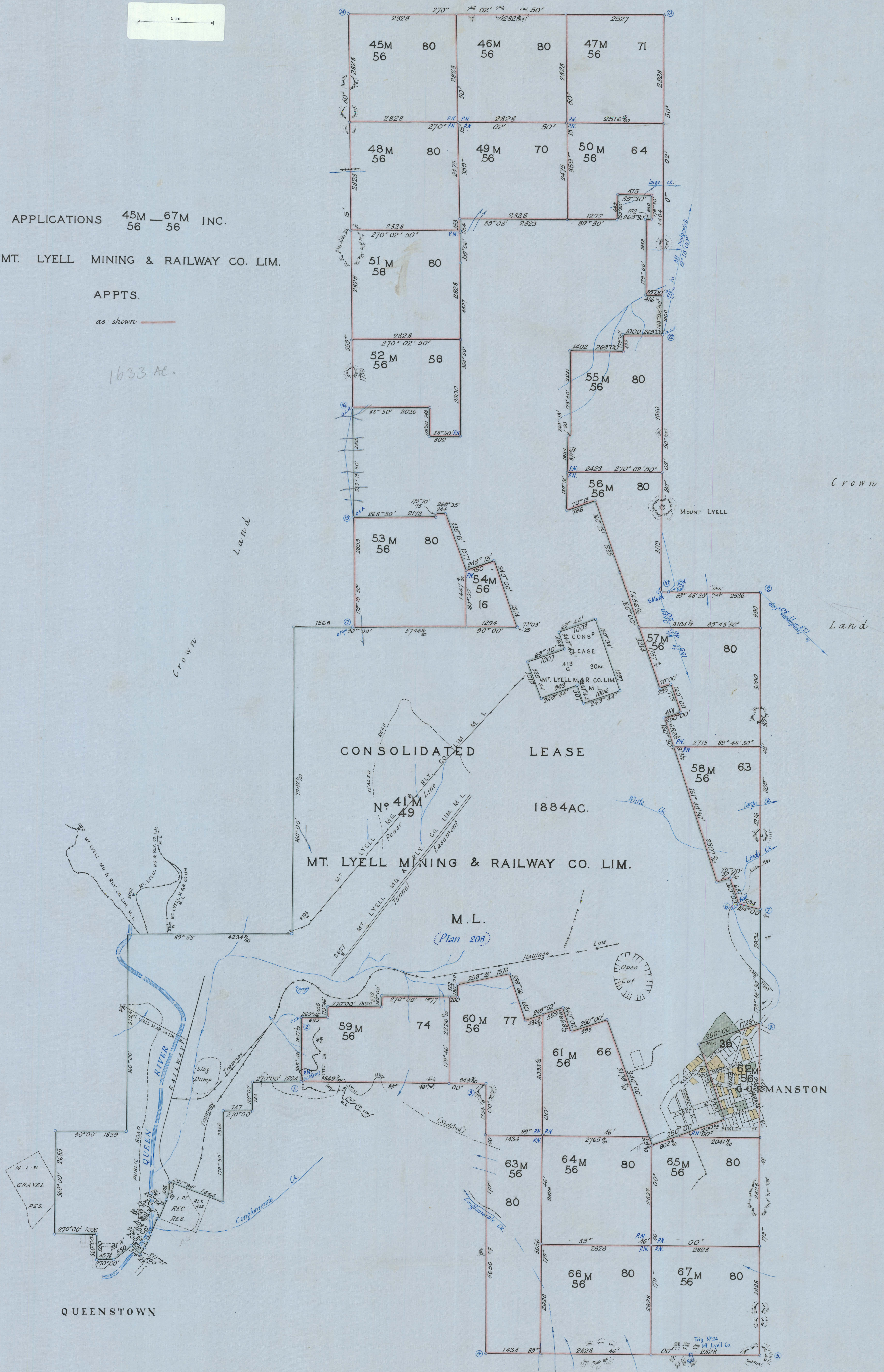
APPLICATIONS 45M — 67M INC. 56 56

MT. LYELL MINING & RAILWAY CO. LIM.

APPTS.

as shown

1633 AC.



PLAN 211

Plotted by [Signature] 13-3-1957  
Finally Examined by [Signature] 20-3-57  
Entered on General Plan by  
Photostat to Launceston by

*Also forwarded to [Signature] 17-10-57*

— NOTE —

Diagram drawn in Office from original Field Notes by C. S. Wilson in 1914, '15, '22, '23, '24, '26 & '28, by G. W. Gridges in 1949 & by L. J. Holmes in 1957.



May be Acted upon  
Acted upon

L. J. Holmes  
Surveyor

