
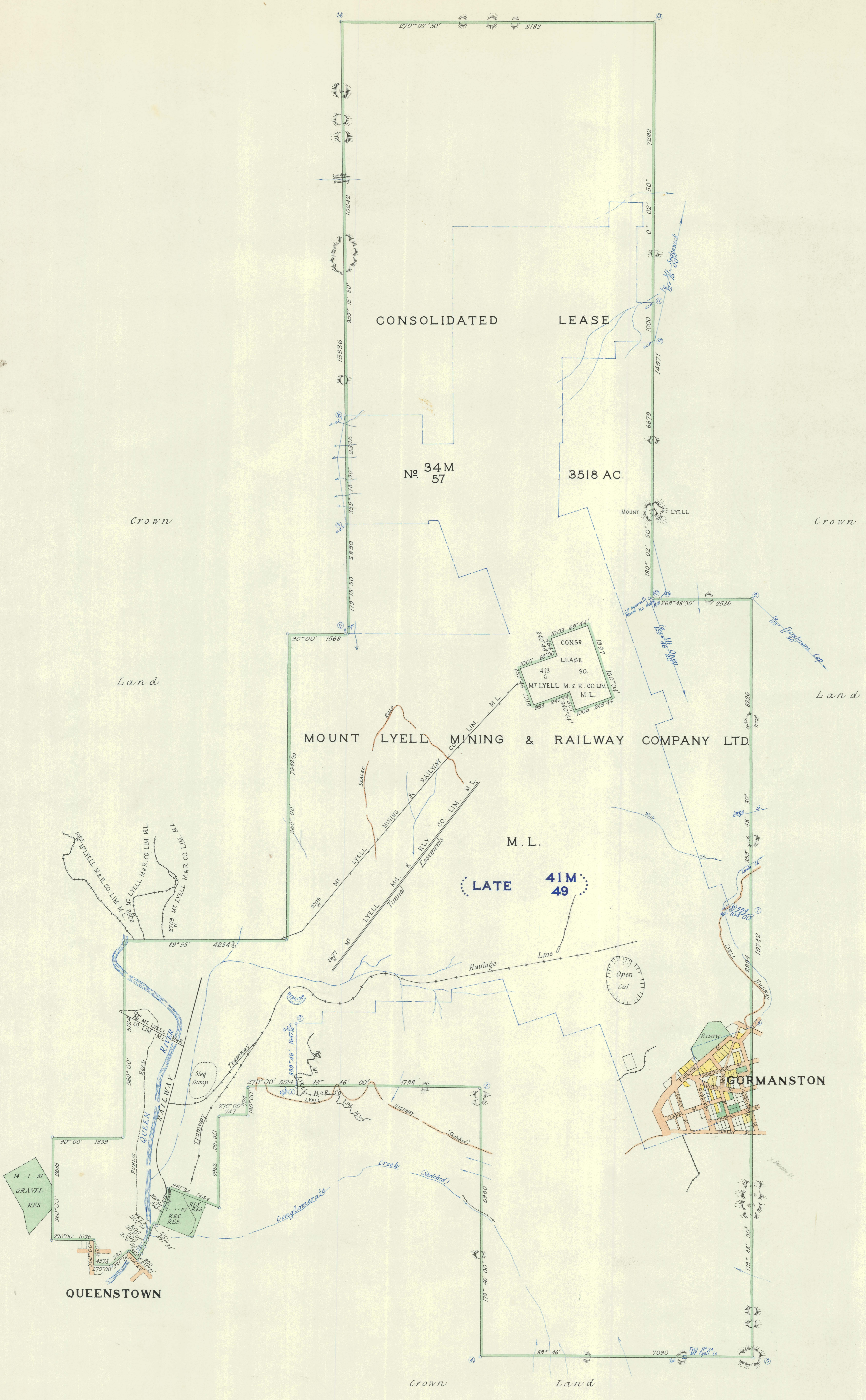
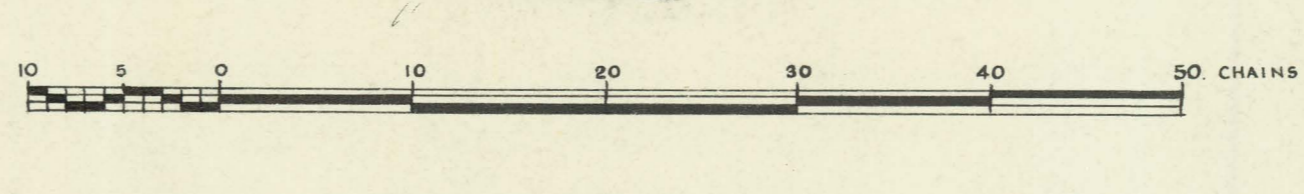


COUNTY OF MONTAGU  
VICINITY OF GORMANSTON



7049

PLAN 211.



Survey Commenced - 25 11 56  
 Survey Finished - 18 1 57  
 Error of Close 1 in 5760  
 Plotted by [Signature] 14 1 57  
 Finally Examined by [Signature] 17 9 57  
 Entered on General Plan [Signature] 26 8 57  
 Photostat to Launceston [Signature] 26 11 57

Report - Pegs supplied by Mt Lyell Co. Corners consist of 2' pipe, 2'6" long, and fallies 1' pipe, 2'0" long painted with red and white bands. All pegs either driven or stoned and fallies are mostly intervisible.

May be Acted upon [Signature] 23 10 57  
 Acted upon [Signature] 18 10 57

APPROVED  
 [Signature]  
 DIRECTOR OF MINES

Surveyor

PLAN 211.