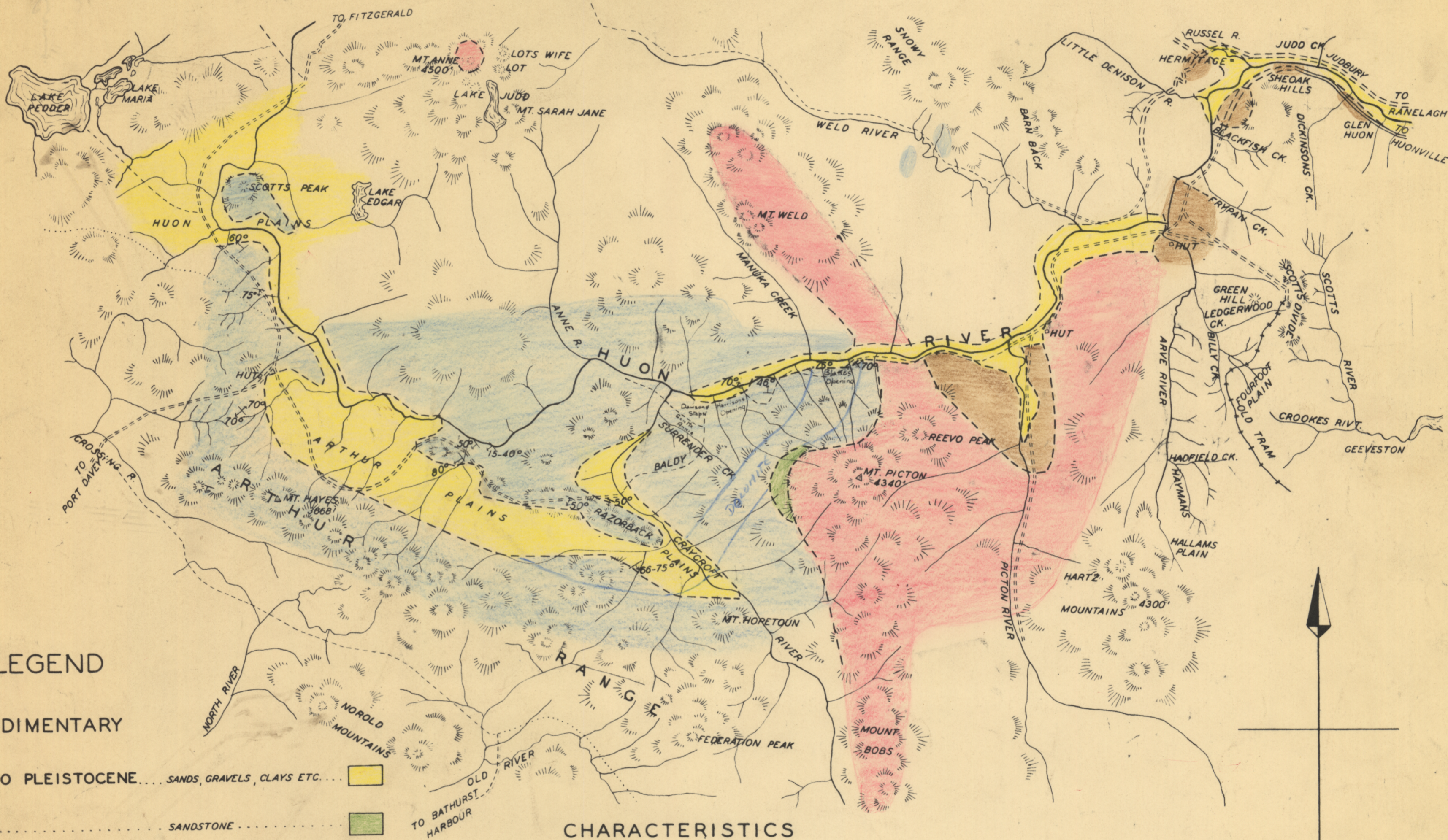


5 cm

HUON RIVER—ARTHUR RANGE DISTRICT

VICINITY OF CRAYCROFT TRACK



LEGEND

SEDIMENTARY

RECENT TO PLEISTOCENE... SANDS, GRAVELS, CLAYS ETC. ... [Yellow box]

TRIASSIC... SANDSTONE ... [Green box]

PERMO CARBONIFEROUS... MUDSTONES & SANDSTONES ... [Brown box]

CAMBRO ORDOVICIAN... SLATES, QUARTZITES, DOLOMITE ETC. ... [Blue box]

IGNEOUS

UPPER MESOZOIC... DOLERITE (DIABASE) ... [Red box]

CHARACTERISTICS

ROADS... [Double line symbol]

SECONDARY ROADS... [Dashed line symbol]

PACK TRACKS... [Dotted line symbol]

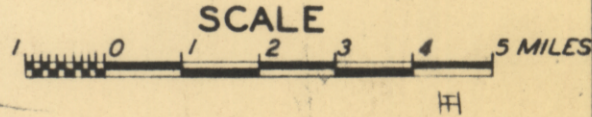

FOOT TRACKS... [Dashed line with cross-ticks symbol]

ROUTES... [Dotted line with cross-ticks symbol]

GEOLOGICAL BOUNDARIES... [Dashed line with cross-ticks symbol]

RIVERS & CREEKS... [Wavy line symbol]

STRIKE & DIP OF STRATA... [Line with arrow symbol]



252
18,346

J. Blake

ACTING GOVERNMENT GEOLOGIST
JULY 1935