


# SURVEYORS DISTRICTS MAP OF TASMANIA

REVISED IN BLUE 7.1.1937



**K.M. HARRISSON**

SCALES  
Geographical & Italian Miles 60-1"  
Arbitrary Scale 2 English Statute Miles to an Inch  
English Statute Miles 69.16-1"

SURVEYORS DISTRICTS

**R.B. MONTGOMERY**

BANKS' STRAIT

**WINDSOR**  
F. MILES

**DOVE**  
G. SMITH

**REMILES**

**HALL**  
F. MILES

**ARCHER**  
G. ARCHER

**E.D. BLACKWOOD**  
JONES

**FRASER**  
D. FRASER

**OSWALSON**

**J. WILKS**  
WESTMORLAND

**E.D. BLACKWOOD**  
TAMORAN

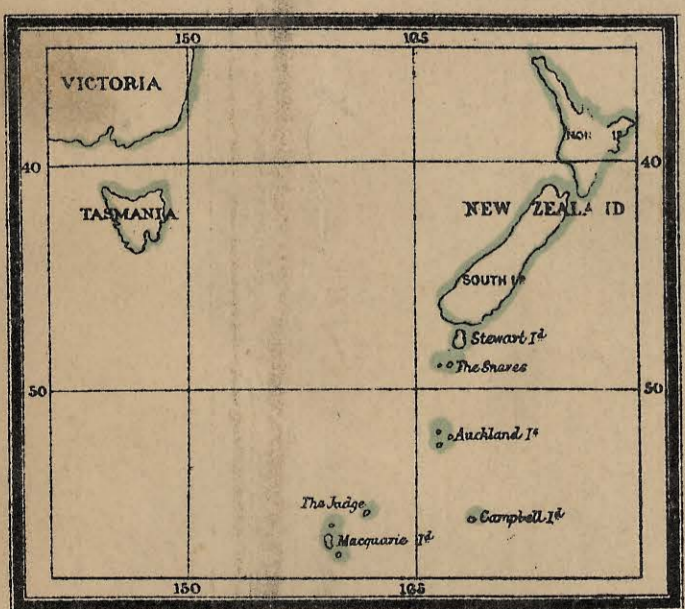
**C.E. PADCLIFF**

**R.B. MONTGOMERY**

**MONTGOMERY**

**COMBES**  
G. COPPARD

**E.D. BLACKWOOD**

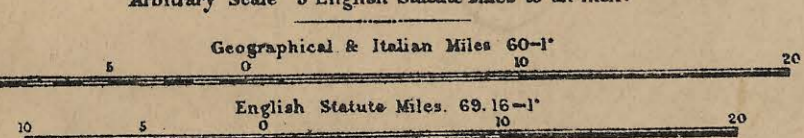


### CHARACTERISTICS.

Coastline: Surveyed and partially as from Admiralty charts  
Boundaries: Surveyed  
Water Bodies: Shaded  
Topographical Features: Shaded  
Settlements: Shaded  
Railways: Shaded  
Mileage of Roads: Shaded

### SCALES

Natural Scale, 1:316,800  
Arbitrary Scale, 2 English Statute Miles to an Inch  
Geographical & Italian Miles 60-1"  
English Statute Miles 69.16-1"



14. 10. 11.

SURVEYORS DISTRICTS

