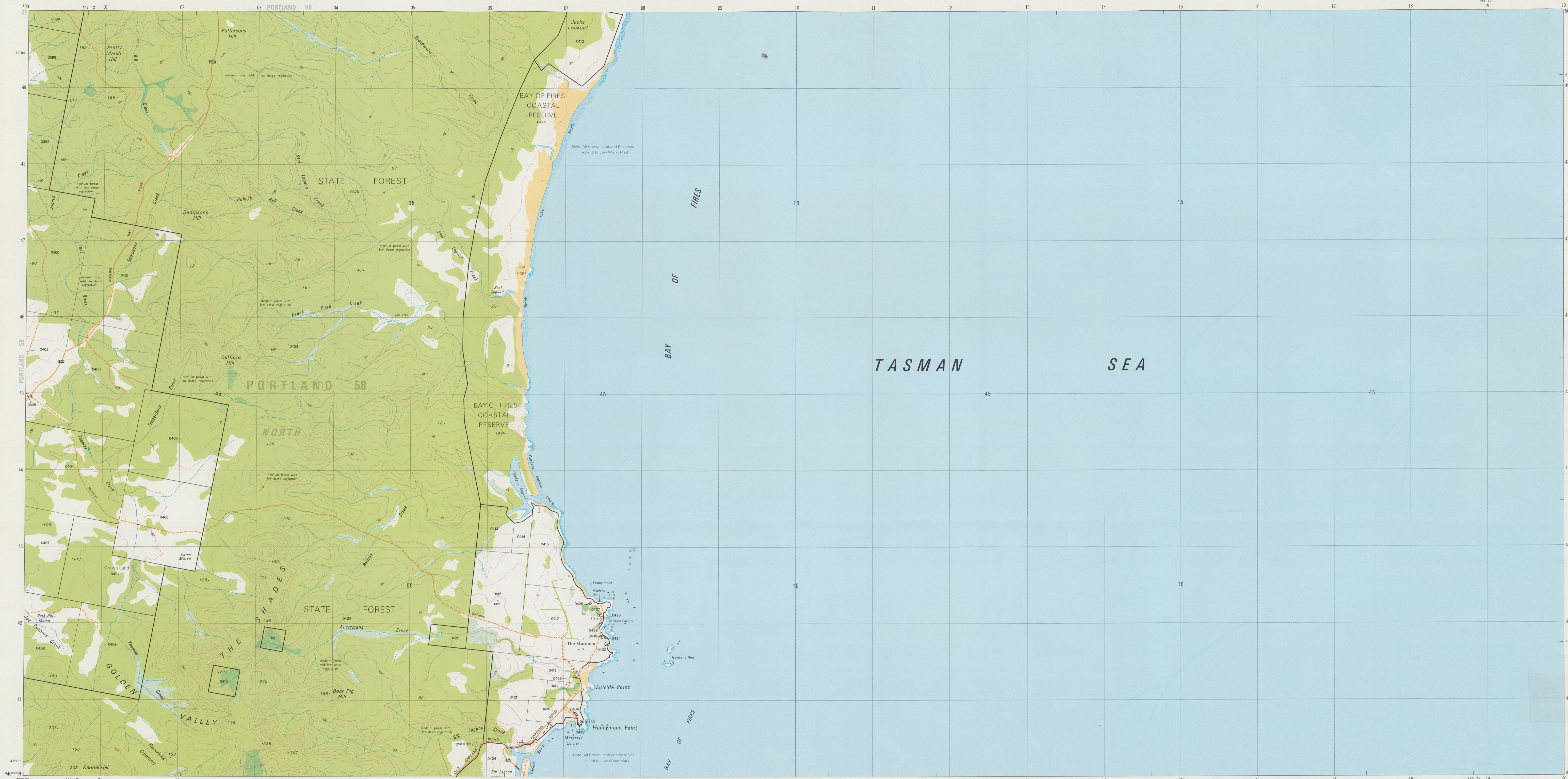




**TASMANIA
1:25 000
SERIES**



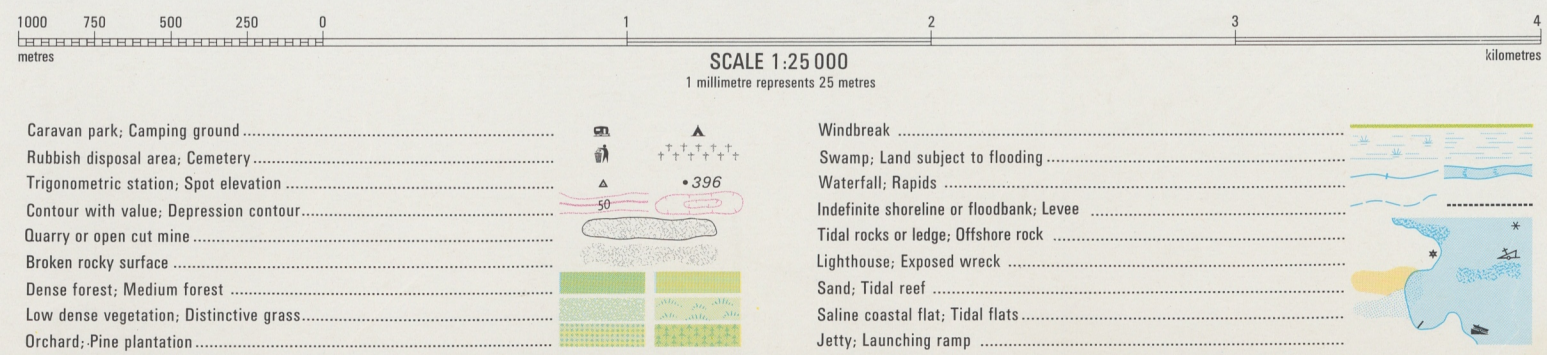
THE GARDENS 6044



THE GARDENS 6044

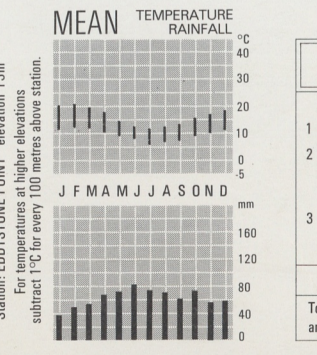
PRODUCTION: Mapping Division, Lands Department, Hobart, 1982.
ACCURACY: Horizontal: 90% of well defined details to within 12.5 metres of true position. Vertical: 90% of elevations are within 5 metres. These accuracies may not be achieved in areas of dense vegetation.
RELIABILITY: Topographic detail compiled from aerial photography flown 1981 with field verification 1982.
NOMENCLATURE: Topographic names have been approved by the Nomenclature Board of Tasmania.
PUBLIC RIGHT OF WAY: Roads or tracks on this map do not necessarily indicate a public right of way.
 To assist in correcting future editions of this map, users, noting errors and omissions are invited to write to the Director of Mapping, GPO Box 446, Hobart, Tasmania, 7001.
 © TASHMANIAN GOVERNMENT 1982.

PROJECTION: Universal Transverse Mercator (UTM).
HORIZONTAL DATUM: Australian Geodetic Datum 1986.
VERTICAL DATUM: Australian Height Datum (Tasmania) excepting offshore islands whose datum is mean sea level.
GRID: 1000 metre intervals of the Universal Transverse Mercator Grid, Zone 53, Australian Map Grid, Australian National Spheroid. Grid values are shown in full at the south west corner of the map.
CONTOUR INTERVAL: 10 metres with 50 metre index contours.
WORLD GEODETIC SYSTEM 1973: To convert co-ordinates from this system to Australian Geodetic Datum 1986, increase the value of latitudes by 2.4' and decrease the value of longitudes by 4.2'. To obtain heights increase satellite heights by 3 metres.
MAGNETIC VARIATION: True, Grid and Magnetic North are shown diagrammatically for the centre of this map. Magnetic North is correct for 1982 and moves westerly about 0.1° every two years.



BOUNDARIES shown on this map are NOT authoritative. For full particulars please consult the Registrar-General's Department or the Lands Department.
 Property and land parcel boundaries are shown as at April 1982.
 Areas within proclaimed towns or less than two hectares are not depicted. To give a land parcel reference, prefix parcel number with municipal number.

Municipality name: **LILYDALE**
 Municipality number: **55**
 Ward name: **JETSON**
 Town boundary:
 Reserve boundary:
 Property boundary, Land parcel boundary and number: / 0371 /



UNIVERSAL GRID REFERENCE

GRID ZONE DESIGNATION	55G
100 000 METRE SQUARE IDENTIFICATION	FG
To give a standard reference to the nearest 100 metres	
1. State name and number of this map:	Tasmania 6044
2. Locate the VERTICAL grid line to the left of point and read large figure only in either the top or bottom margin e.g.	07
Estimate tenths from grid line to point e.g.	4
3. Locate the HORIZONTAL grid line below the point and read large figure only in either the left or right margin e.g.	42
Estimate tenths from grid line to point e.g.	
SAMPLE POINT: 72 x	071421
To give full grid reference, prefix with Grid Zone Designation and 100 000 metre Square Identification letters e.g.	55GFG071421

