

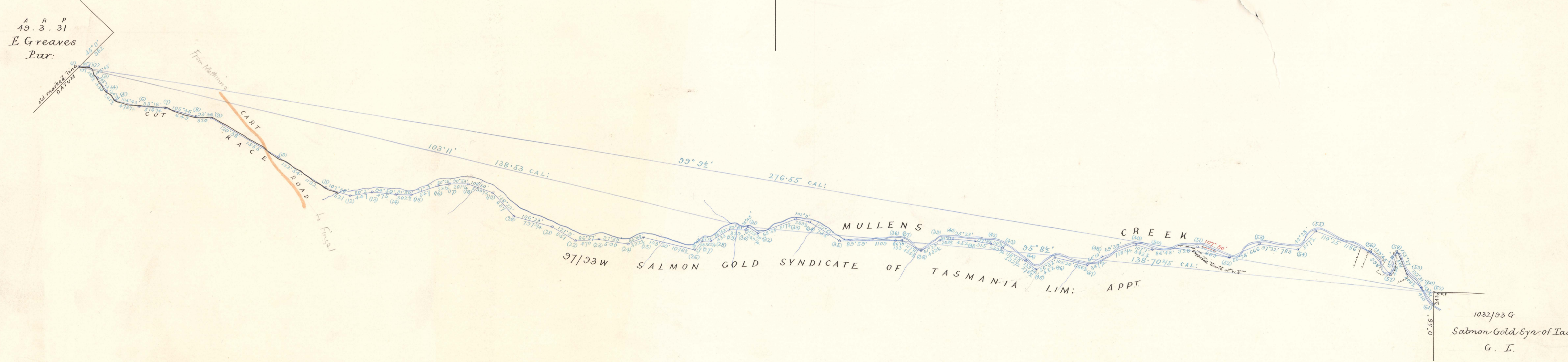
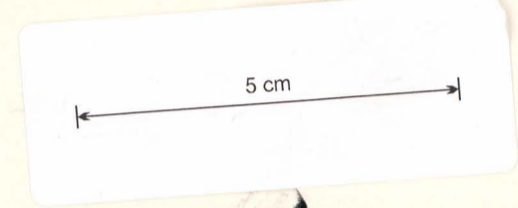
SP
02/102

MINERAL.

- CORNWALL -

PARISHES OF EVERCREECH AND FONTHILL

Scale 10 chains to 1 inch




Date of Instructions 3.2.00
 Survey commenced 26.3.00
 Survey finished 31.3.00
 Plotted by *mmj* 5.5.00
 Finally ex^d by *CP* 10.8.1900
 Entered on general plan by *CP* 10.8.1900
 Duplicate finally sent to Mines Dept 13.8.1900

*Plan sent to Mines Dept
 final
 3.5.00*

*also sent to 98 R. 3
 10.8.1900*

Thomas Clark
 District Surveyor
 1-5-00



Salmond Fold Spn.
M 66
29

PLAN
29 ORIGINAL.

Salmond Fold Spn.
29w

СОВИМАГГ - СОВИМАГГ