

SP
031/02

Report

Application N^o 519 Water Race (5 sluice heads)
93W

Mount Reid Mining Coy. App^t

The regulations in respect to marking off have been complied with - posted notice as shown on plan.

The line of water race passes through the various blocks shown on plan, none of which appear to be held under lease from the Govt.

The race applied for also passes over the Govt. park track from Mt Reid to Lake Dora and also over the track from Mt Reid to Dundas as shown on plan. No other water rights or work connected with mining is interfered with.



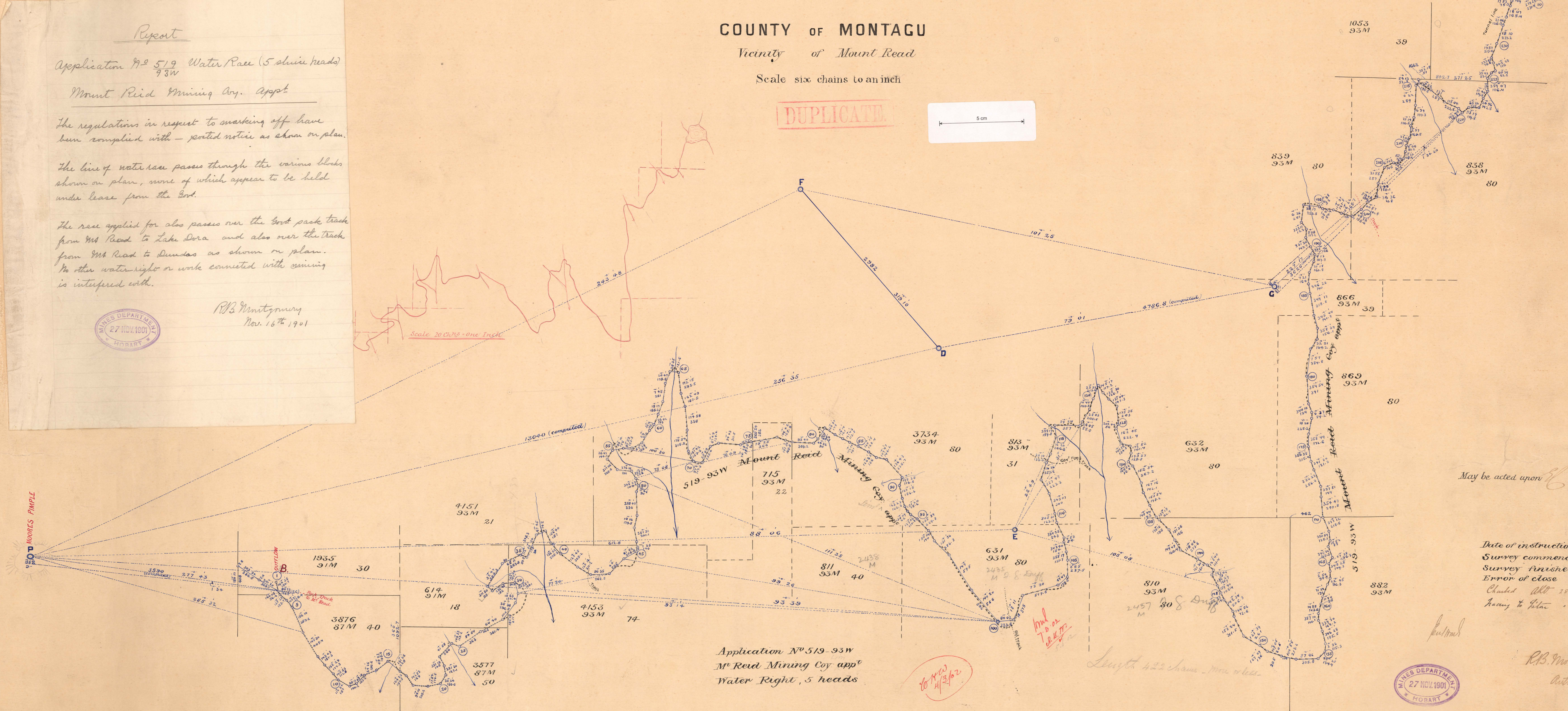

R.B. Montgomery
Nov. 16th 1901

COUNTY OF MONTAGU

Vicinity of Mount Reid

Scale six chains to an inch

DUPLICATE



May be acted upon 17.12.01

Date of instructions 15.10.01
Survey commenced 15.10.01
Survey finished 7.11.01
Error of close 1 in 1202
Checked Oct 28. 11. 1901
Ready to file

Application N^o 519-93W
M^o Reid Mining Coy app^t
Water Right, 5 heads

to 14th 11/3/02

Length 422 chains - more or less



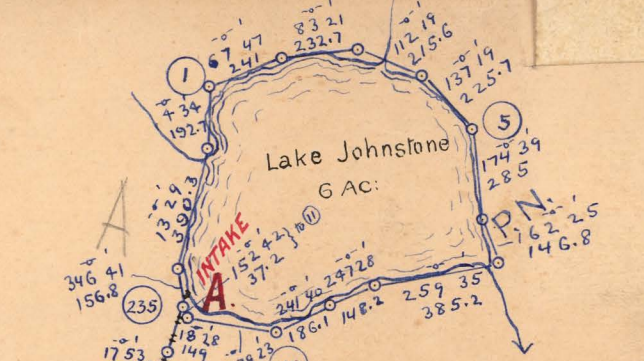
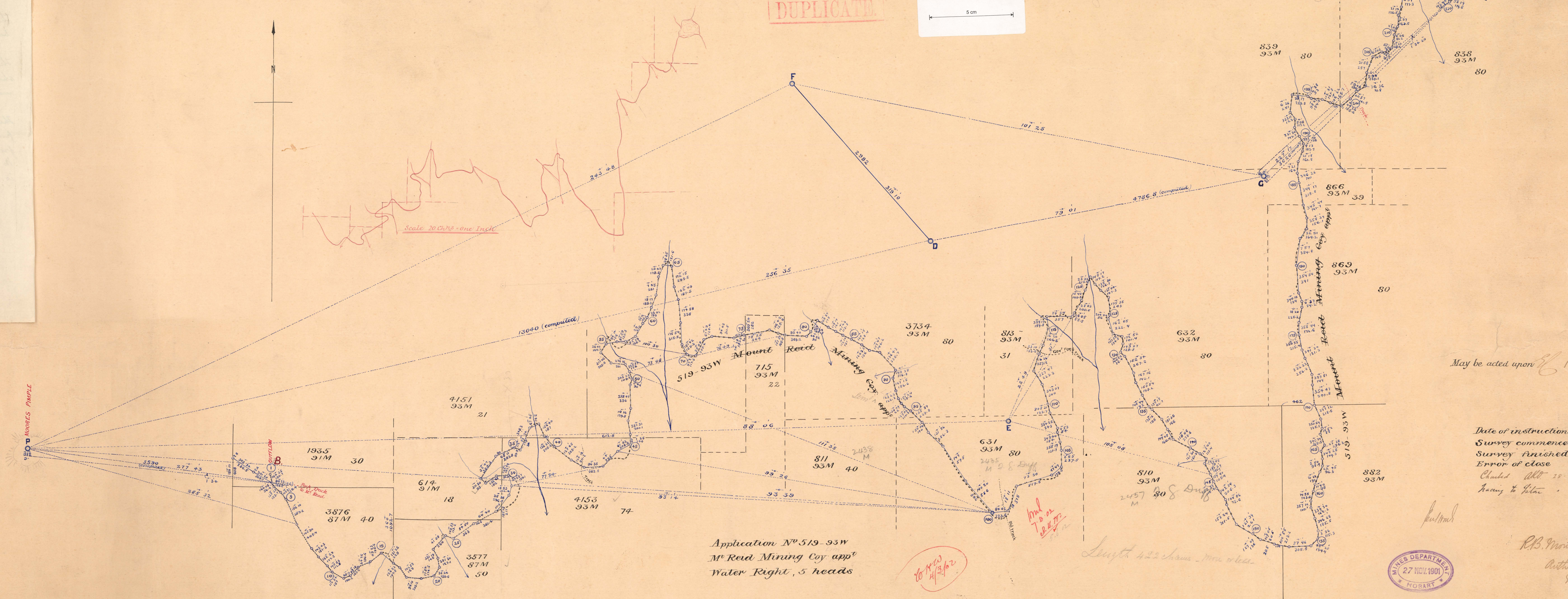


R.B. Montgomery
Auth. Surveyor
Nov 15th 1901

COUNTY OF MONTAGU

Vicinity of Mount Reid

Scale six chains to an inch

DUPLICATE



May be acted upon 17.12.01

Date of instructions 15.10.01
Survey commenced 7.11.01
Error of close 1 in 1202
Checked All 28.11.01
Ready to file

Application No 519-93W
M Reid Mining Coy appd
Water Right, 5 heads

to be used 11/21/02

Length 422 chains more or less



R.B. Montgomery
Auth. Surveyor
Nov 15th 1901

519.
93.W.

MT. REID. MT. CO.

W. R. 519 Mt Reid Mining Co. Ltd.
93W

32