

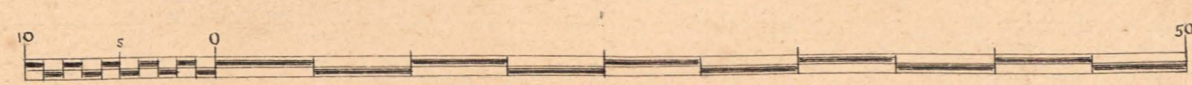
MINERAL

DIAGRAM FROM ACTUAL SURVEY

COUNTIES OF RUSSELL & LINCOLN

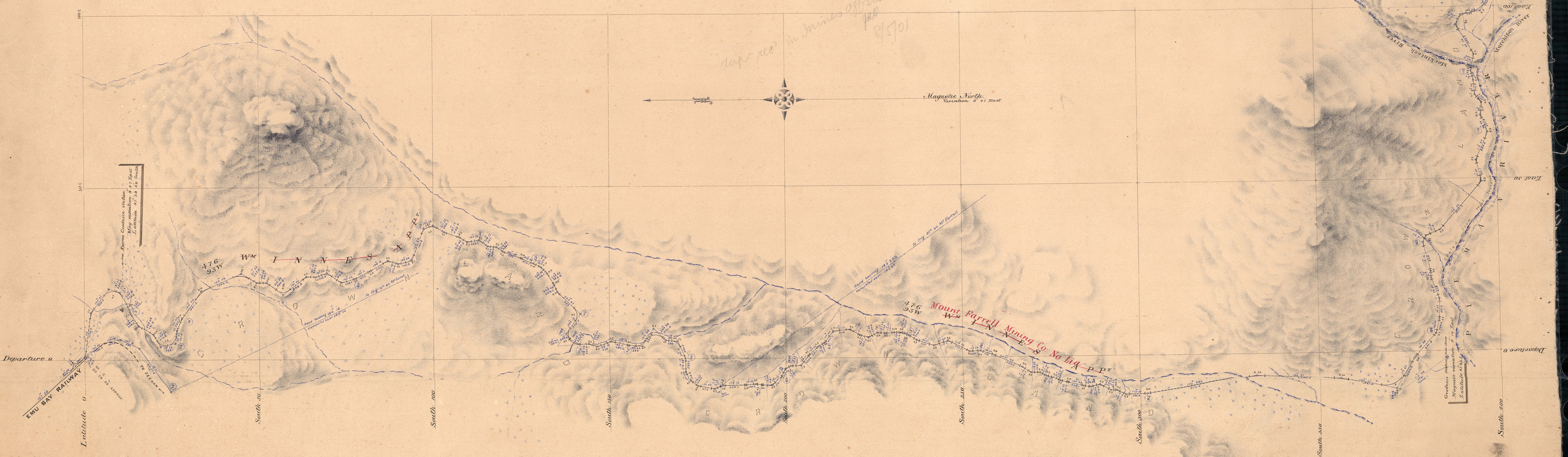

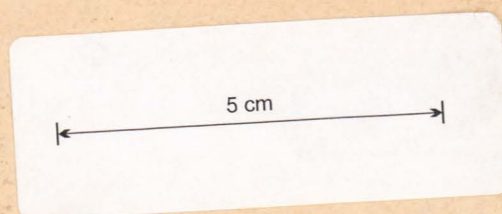
VICINITY OF MOUNT FARRELL

Scale ten chains to an inch




MINING EASEMENT No 433

WILLIAM INNES APP^r



Date of instructions 25.1.1900 W.B. Montgomery
Survey commenced Nov. 1900 Auth. Surveyor
Survey finished April 1901
Finally examined by C.P. M. 5.01 May 4th 1901
Plotted by C.P. M. 5.01
Entered on General Plan by C.P. M. 5.01
Duplicate finally for to Mines Dept. 16.5.01



3

476
93w W Innes