

SP
27/01



REPORT.



Application No. 11 W. 33 G.
Locality Branxholm
Area Water Race.
Applicant Harry Herbert Burbury.

COUNTY OF DORSET

BRANXHOLM


Scale 5 Chains = 1 Inch

Notice Posted.

This is portion of old Race No. 61. 1933.
North Brothers Home Tin Mining Company -
The Intake being at Truckers Creek - and is
applied for as far as Whistly Creek, the water
will then be taken down the creek to S. Group
boundary from which point it will be taken by
a new Race to the one acre Machinery etc
applied for by Burbury & Co. and will cross
the Warrentuna Road.

A. Percy Dove
Mining Surveyor.
19 Sep. 1894.

PLAN ONLY



abt 182 chas

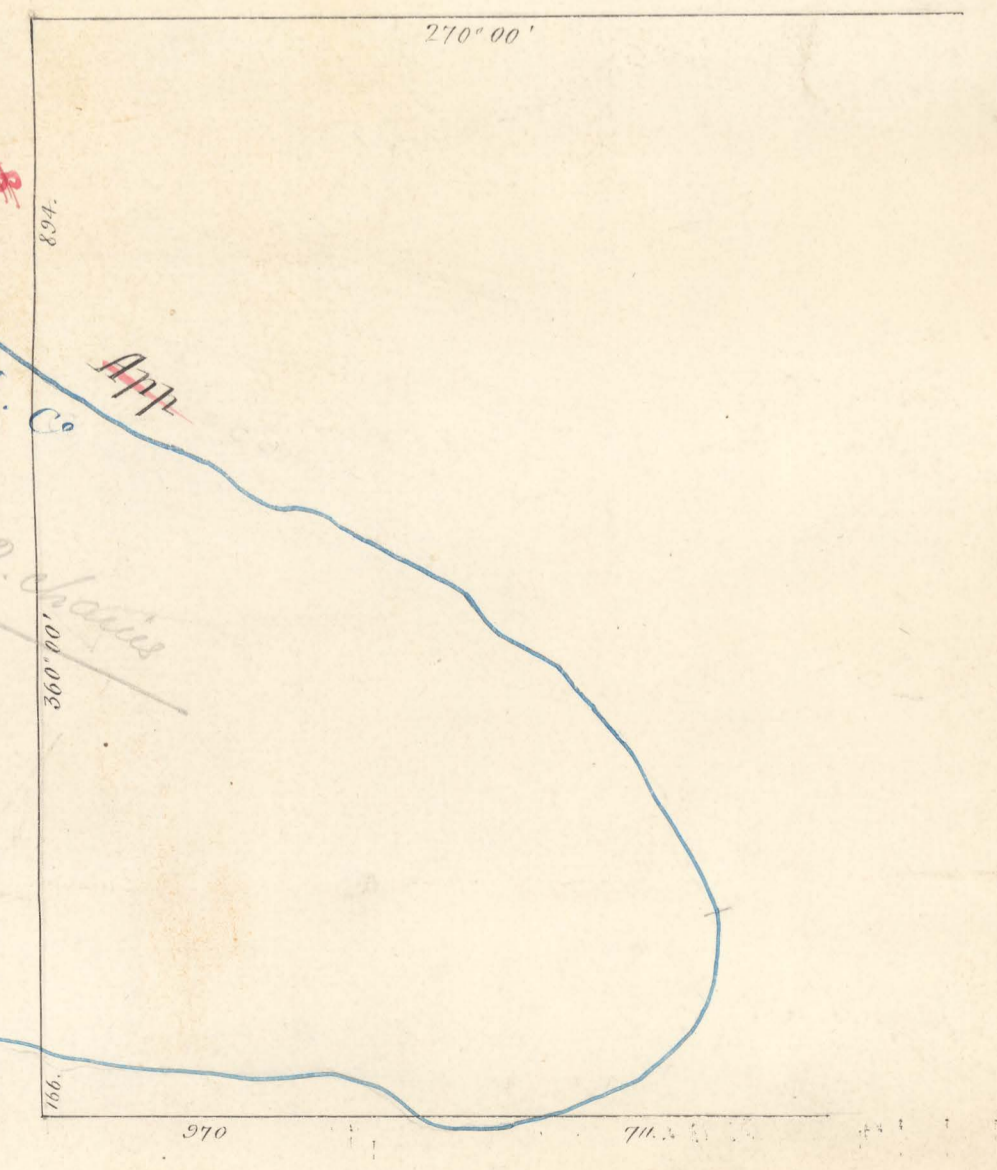
The Secretary for Mines,
Hobart.

2. NOW PETER HERBERT BURBURY
1. H. H. CLARKE
No. 61. 1933 North Brothers Home
131W Wellborn St Paul Gellibrand
33G

See Branchology Gold
Chart for this W.R.

10/11/01
10/12/01
11/12/01
22/12/01
CR. & H.
25.01

Length 182 chains



Plotted -
Examined 19/2-10-94
Charted C.K.O.

4/2 forwarded
10/19/01 to 10/94

Date of Instructions 2nd Aug 1894.

A. Percy Dove
Mining Surveyor.
19 Sep. 1894.

37/01

J.W. W. St. P. Gellibrand

131. W. W. ST. P. GELLIBRAND. 98g.

11 W. H. H. BURBURY. 93g.

07.

W

SP
22/101

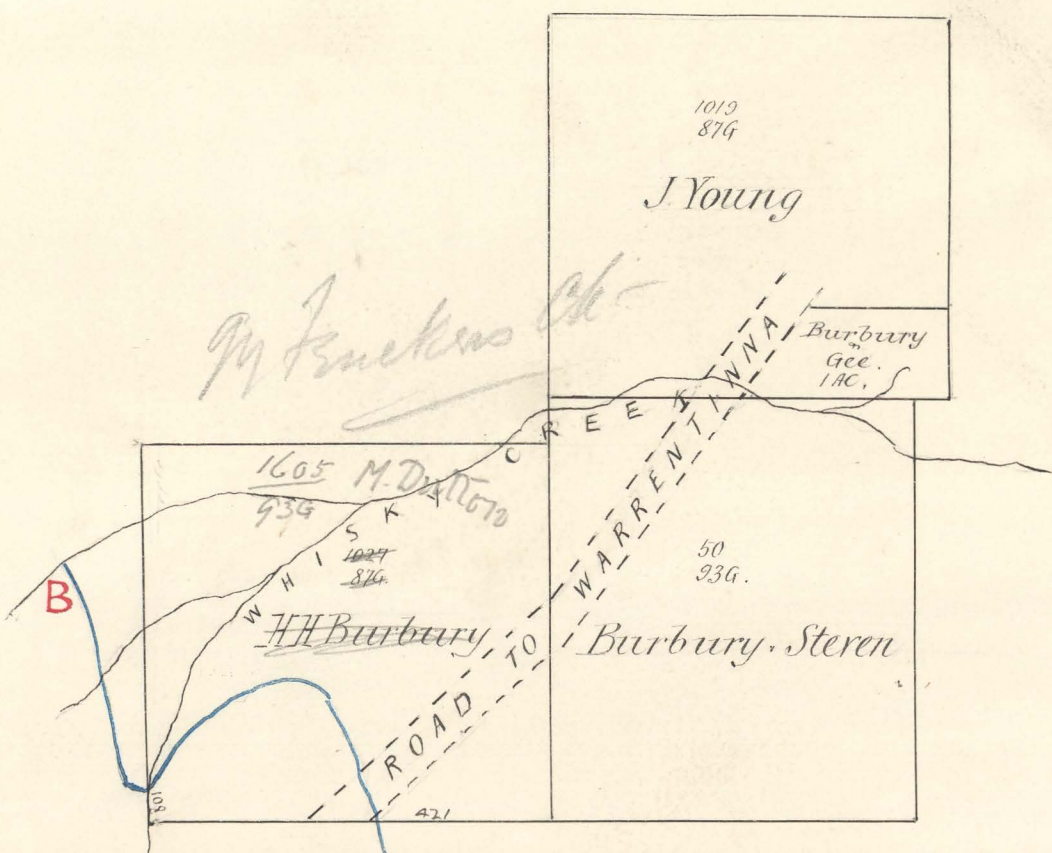



COUNTY OF DORSET

BRANXHOLM

Scale 5 Chains = 1 Inch

PLAN ONLY



abt 182 chns

(Handwritten notes in a red circle)

Formerly N° 11w 93a
2. Now PETER BURBURY
1 H. H. Brothers Home
N° 61. 1933 North
3 M. J. Clarke
4. B. W. Williams St Paul Goldfield
93G
See Branching Gob Chart for this W.R.

(Handwritten notes)
10/1/01
20/1/01
22/2/01
CO. B. 14
9-5-01

Plotted -
Examined *(Signature)* 2-10-94
Charted C.K.O.

(Handwritten note)
up forwarded
10/1/01
6-10-94

Tracing to London
10/1/01
20/1/01

Date of Instructions 2nd Aug 1894.

(Signature)
Mining Surveyor.
19 Sep. 1894.

37/01

131W W. St Paul Gellibrand
93G

37

37.

11.W.
93.G.

H.H.BURBURY.

131.W.
93.G.

W.ST.P.GELLIBRAND.

131W W. St Paul Gellibrand
93G