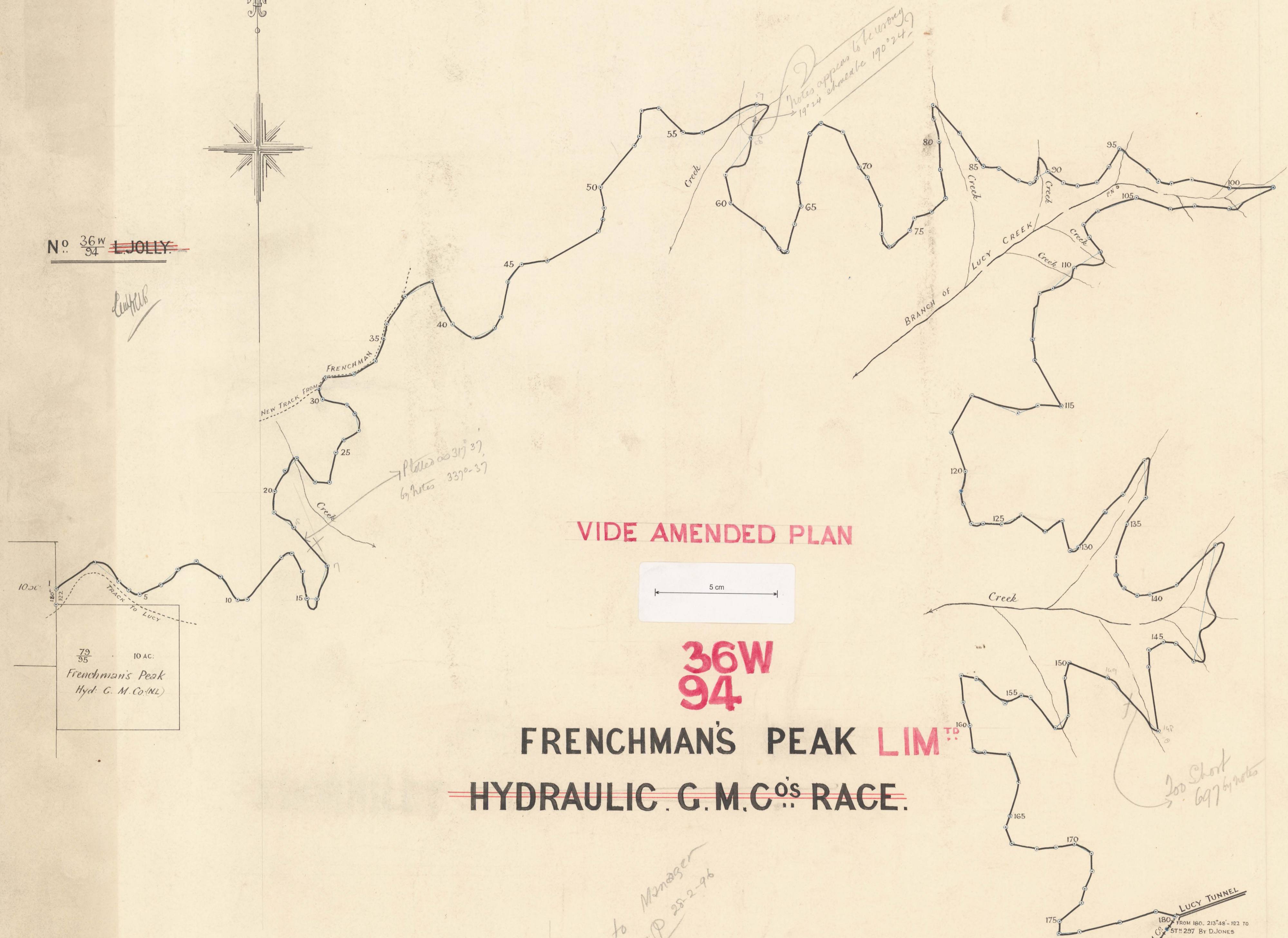



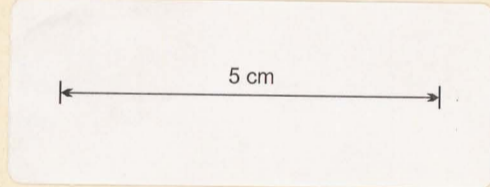
RECEIVED  
23 JUN 96  
HOBART

N<sup>o</sup> 36W  
94 ~~JULY~~

*CLM*



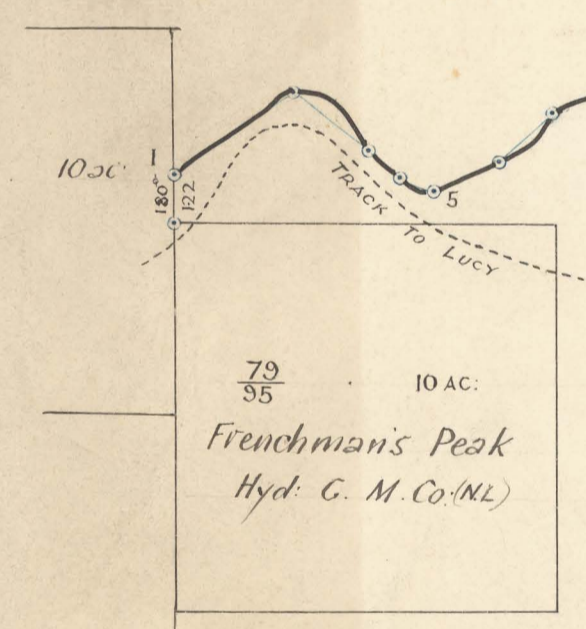
VIDE AMENDE PLAN



36W  
94

FRENCHMAN'S PEAK LIM

HYDRAULIC G.M.C.'S RACE



Plotted as 317 37  
by notes 337 37

Notes appears to be wrong  
1924 should be 1902/4

200 Short  
697 by notes

Referred to Manager  
CLP 25-2-96

*John Jones*

Authorised Surveyor.

Nov. 95

Lucy Tunnel  
Lucy Spur Hyd. G.M.C.  
Water Race  
FROM 180. 213'48" - 122 TO  
STN 287 BY D. JONES

SCALE.—5 CHAINS TO AN INCH.

Charted CLP 31-1-96  
Plotted CLP 21-2-96

Tracing to station  
CLP 21-1-96

36W Frenchmans Peak Lim.  
94 (Cancelled Plan)

46 · FRENCH-MANS-PEAK-LIM.

46