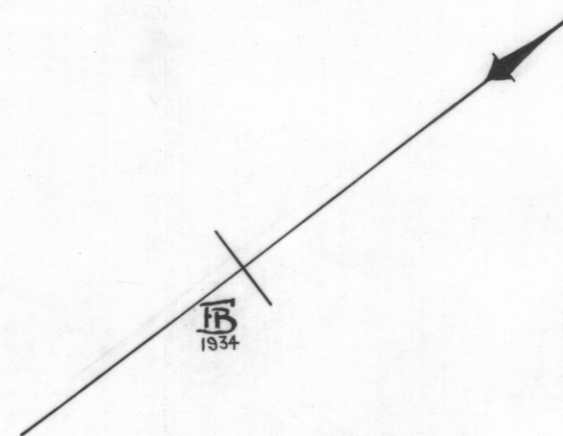


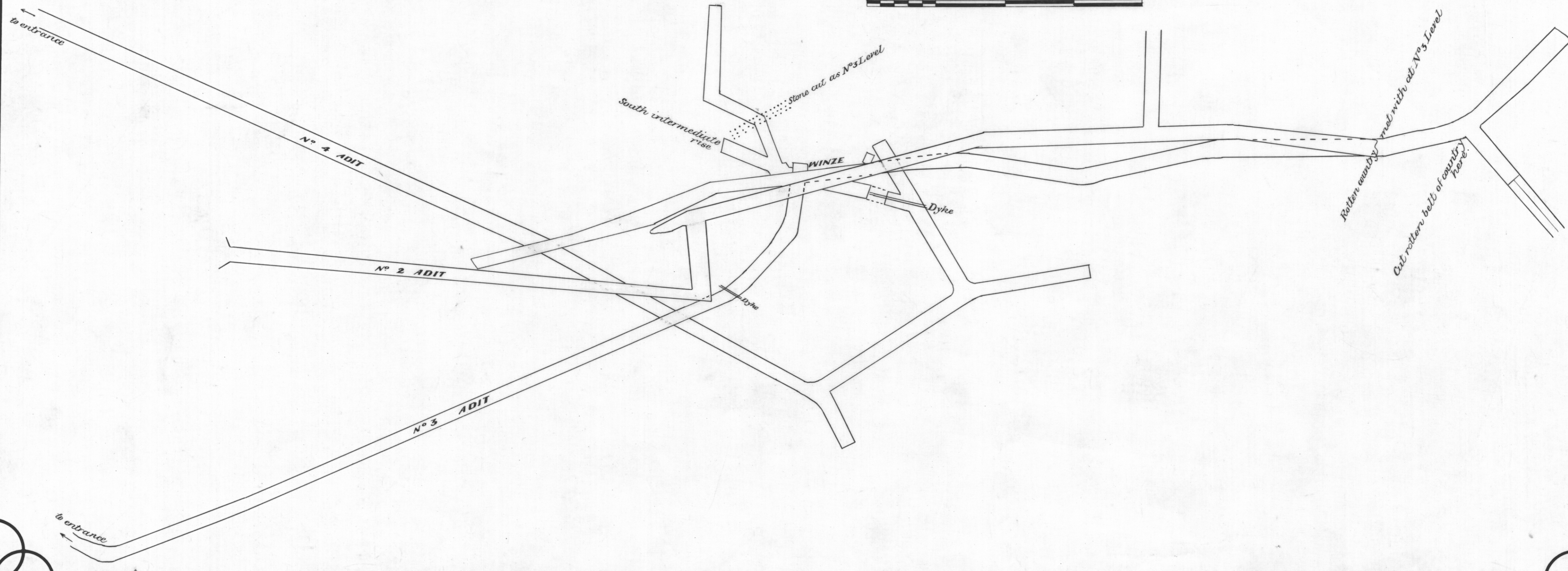

5 cm

PLAN OF UNDERGROUND WORKINGS
M^r VICTORIA MINE

Surveyor unknown, date of survey 1835 (approx)



SCALE



718 H/40