


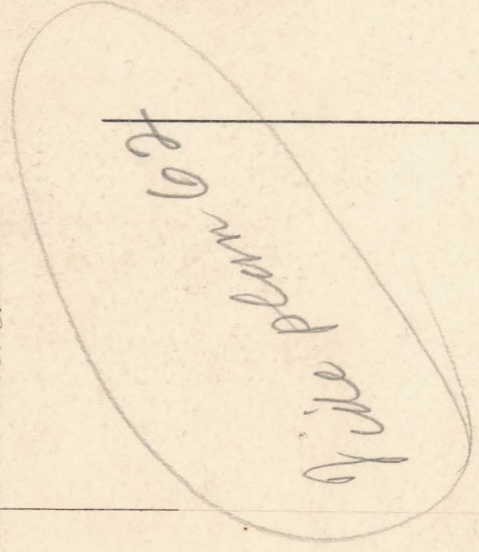
DIAGRAM FROM ACTUAL SURVEY
COUNTY OF DORSET
PARISH OF

Scale 2 chains to an inch.



Near Little Cascade River

Nº OF APPLICATION 128 W



Nº 3380
40 ac
Richard Collins
June 14. 85
Passed

Water Right 128 W

- (1) Suggat Tin Mining Company applicant M.L.A.
- (2) ~~New The APPALACHIAN EXPLORING CO. LIA~~
- (3) ~~APPALACHIAN TIN MINE LTM.~~
- (4) ~~JOHN Mc CRACKEN~~
- (5) ~~Peter Mc CRACKEN~~
- (6) ~~SEWERS Ab. GOSK & SON NASH~~
- (7) ~~NEWBURY FLAT TIN MINING CO. NO LIA~~
- (8) ~~COPES CREEK CENTRAL TIN DREDGING CO. NO LIA~~
- (9) ~~W. A. WALSH & C. T. WALSH.~~

Cancelled
30/6/48

20 ac
Woods and Fry

Nº 3379

See a list of applications attached to be a list of applications to

Date of Instructions 19/7/84

Survey commenced 31/10/84

Survey finished

Error of close 1 in

Plotted by

Finally examined by

Entered on General Plan by 19.

Office Examination

May be acted upon

Acted upon

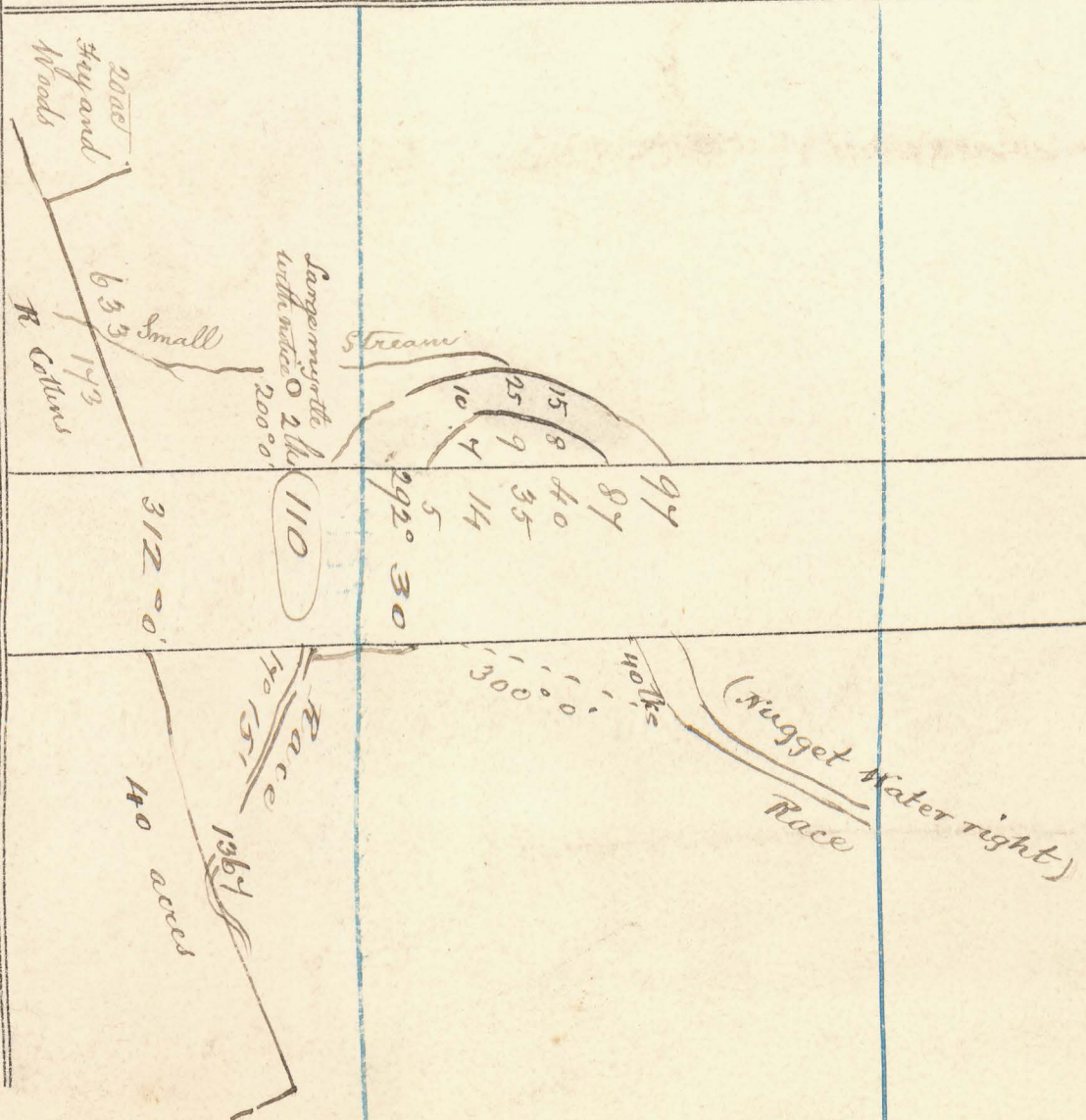
Report

Mc Connell 2.2.0
19/4/85
19/4/85

Handwritten signature and notes.

4th Feb 1885
George Smith
District Surveyor

SP
62/05



C. Powell Little Cascade River
 of 3380 at 1364 from his N.W. corner
 West boundary of R. Collins 40 acres
 Survey of Water right 1854. beginning at on