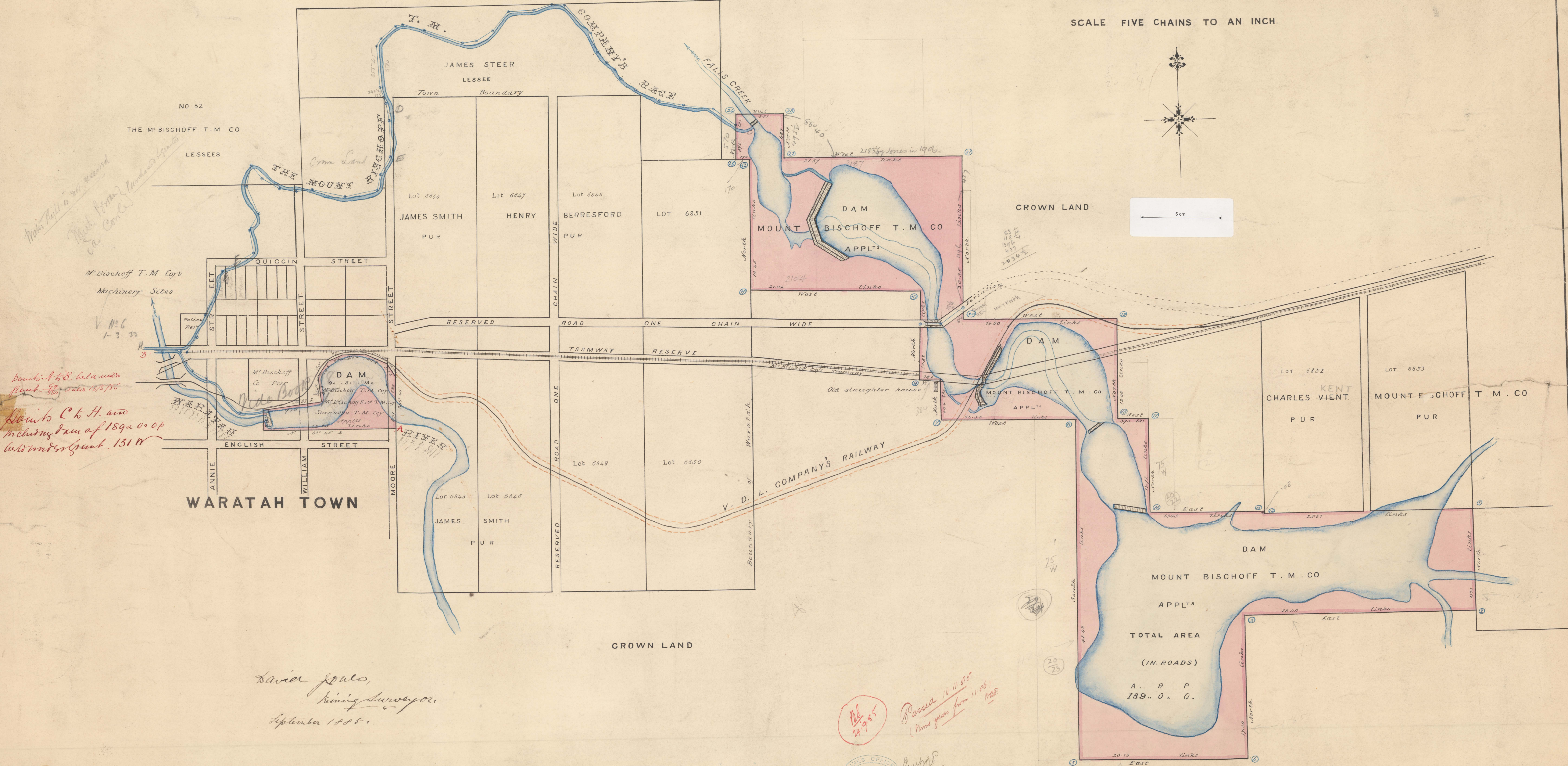

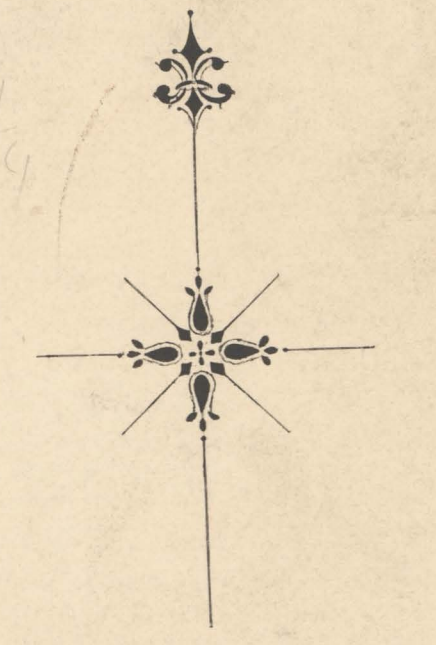


PLAN OF THE MOUNT BISCHOFF T.M. COMPANYS FALLS CREEK DAMS

SCALE FIVE CHAINS TO AN INCH.



Main Fall to Mt. Bischoff
with Crown Land
of Crown

Mt. Bischoff T.M. Coys
Machinery Sites
No 6
1-3-33

Points A to B. lot 6844
Point C to H. and
Including Dam of 1899 on top
lot 6844/5/6/7/8/9

WARATAH TOWN

David J. Gault,
Mining Surveyor.
September 1895.

17/9/95

Passed 10.11.95
Four years from 11.06.1895

MINES OFFICE
17 SEP 95
HOBART

TOTAL AREA
(IN ROADS)
A. P. P.
189. 0. 0.

M
131

Mt Bischoff Dam Site

No 65 131W

65. MT. BISCHOFF DAM SITE.

65

K