

# MINERAL

## DIAGRAM FROM ACTUAL SURVEY

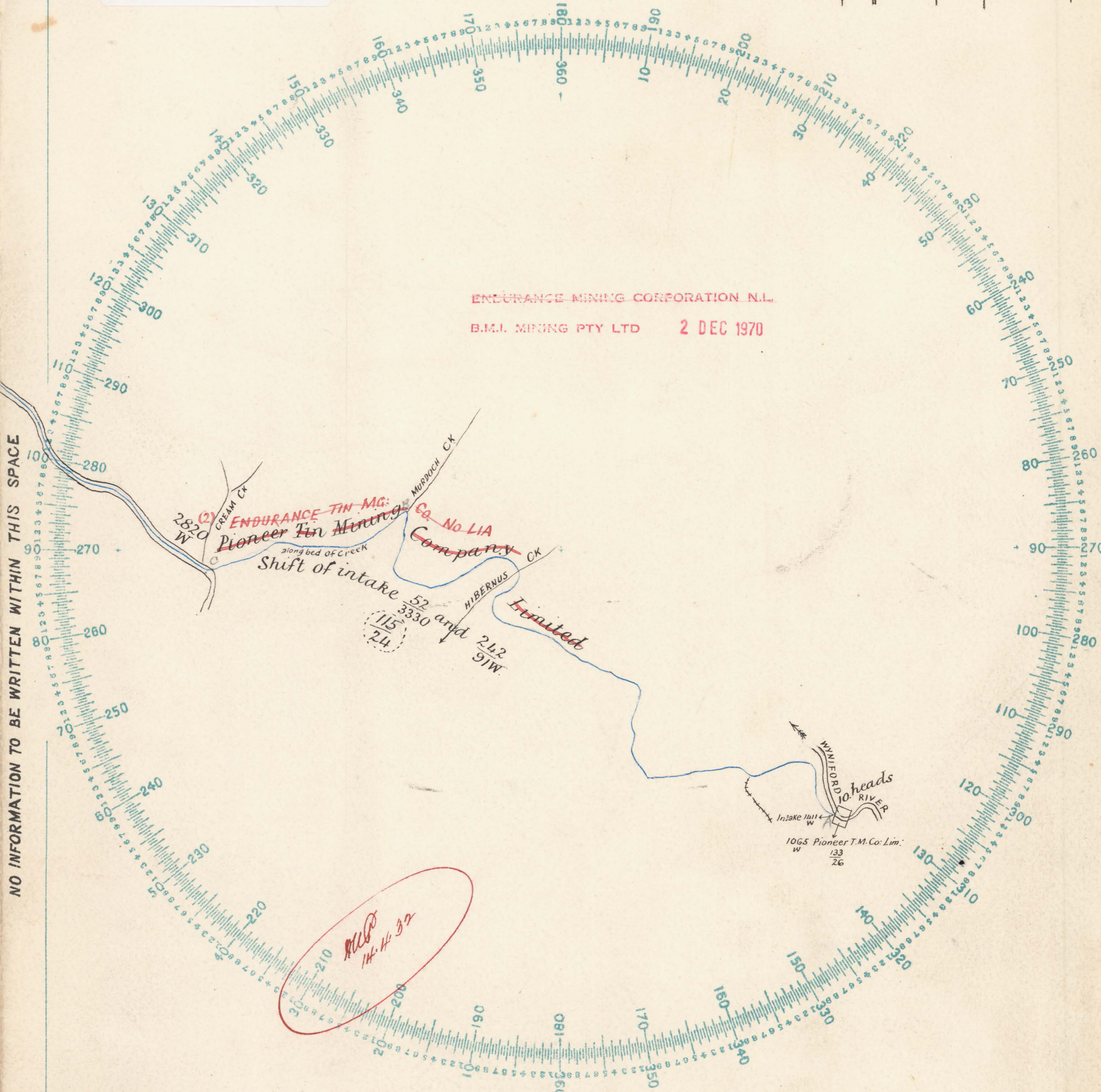

PLAN 72<sup>3</sup>

COUNTY OF DORSET  
VICINITY OF FROME RIVER

Scale 20 chains to an inch.

REFERENCE TO CORNERS

COR.	BEARING	DISTANCE IN LINKS	FROM



NO INFORMATION TO BE WRITTEN WITHIN THIS SPACE

To be filled in by Surveyor

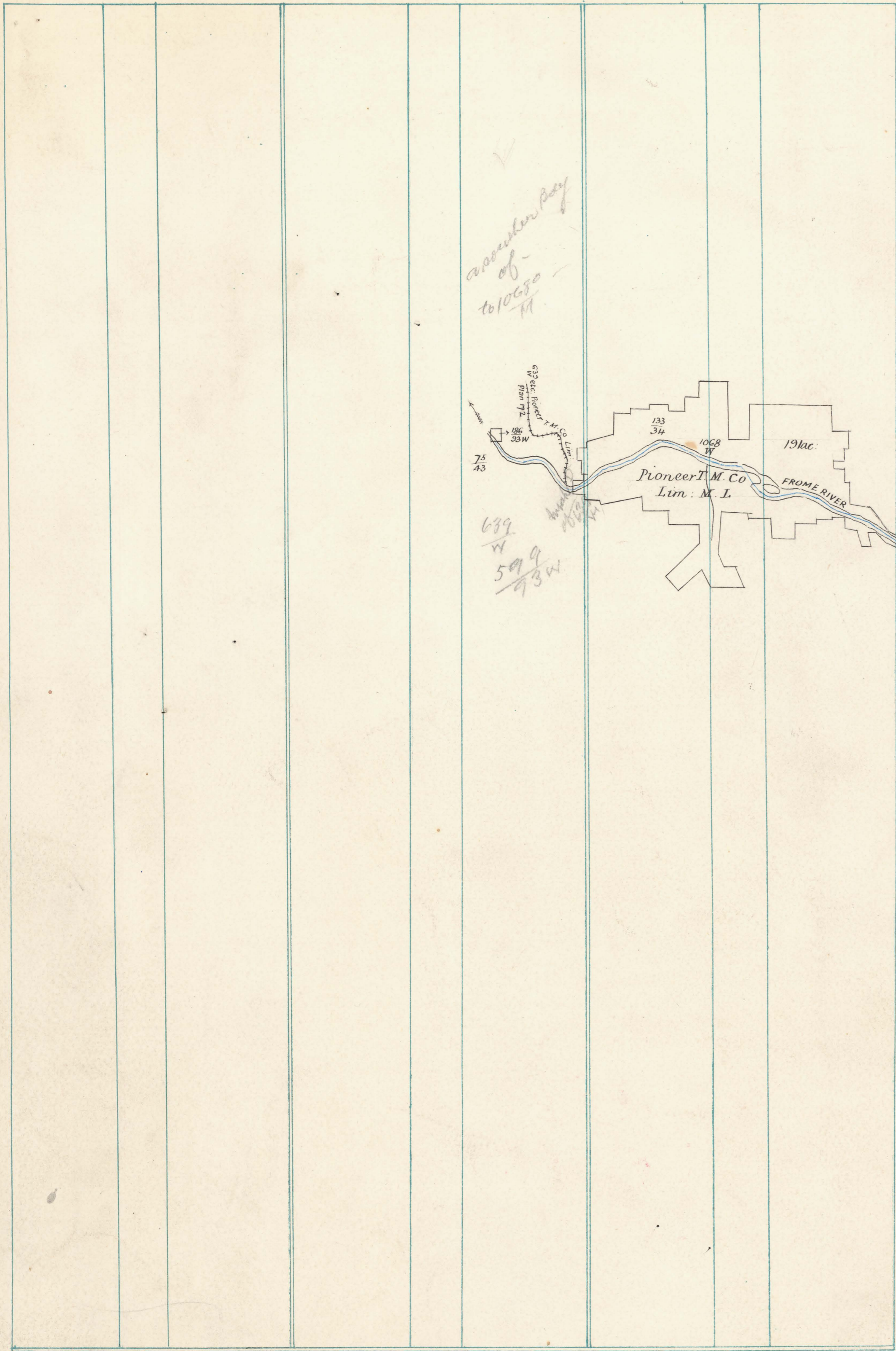
Date of Instructions  
Survey commenced  
Survey finished  
Error of close 1 in

Drawn by R.D. 15/2/32  
Plotted by  
Finally examined by W.D. 22. 2. 32  
Entered on General Plan by W.D. 22. 2. 32  
Tracing to Launceston 18/24. 2. 32.

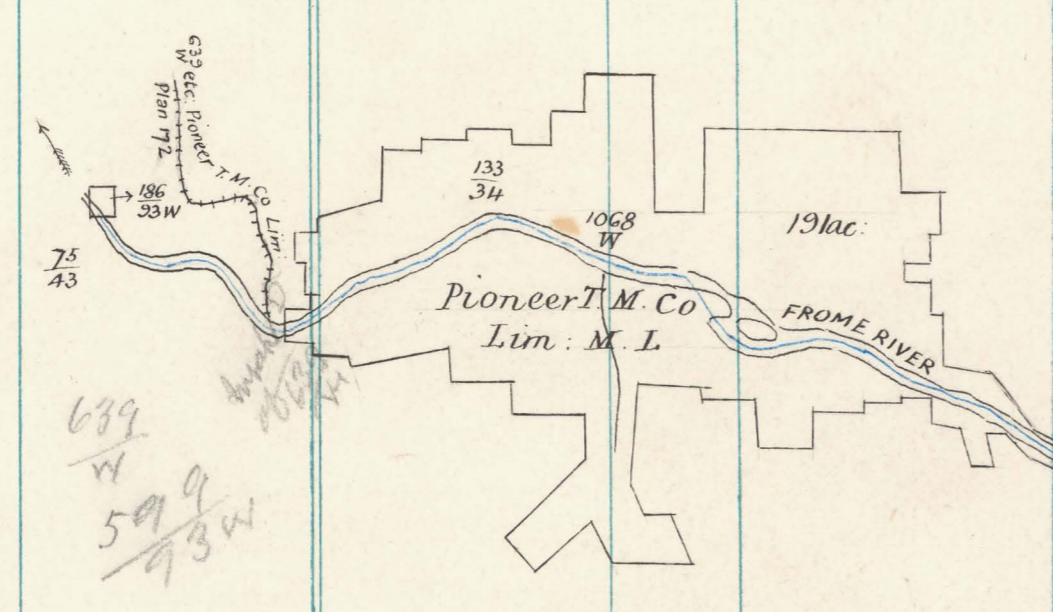
May be acted upon R.D. 27/2/32  
Acted upon W.D. 11.3.32

Diagram drawn in Office - Copied from diagram of 1871 - See plan 72 W

Surveyor.



considered by 10680



639 W  
599  
93W

SP  
72/03

**SURVEYOR'S REPORT.**

County of \_\_\_\_\_

Vicinity of \_\_\_\_\_

Name of Applicant \_\_\_\_\_

No. \_\_\_\_\_ Area \_\_\_\_\_

(a) \_\_\_\_\_  
\_\_\_\_\_  
\_\_\_\_\_

(b) \_\_\_\_\_  
\_\_\_\_\_  
\_\_\_\_\_

(c) \_\_\_\_\_  
\_\_\_\_\_  
\_\_\_\_\_

(d) \_\_\_\_\_  
\_\_\_\_\_  
\_\_\_\_\_

(e) \_\_\_\_\_  
\_\_\_\_\_  
\_\_\_\_\_

(f) \_\_\_\_\_  
\_\_\_\_\_  
\_\_\_\_\_

Remarks \_\_\_\_\_  
\_\_\_\_\_  
\_\_\_\_\_

\_\_\_\_\_  
Surveyor.

Date \_\_\_\_\_

The Surveyor-General,  
Hobart.