




WESTERN TASMANIA  
 NORTH PORTION  
 COMPILED FROM OFFICIAL SURVEYS  
 AND FROM EXPLORATIONS AND SKETCH SURVEYS BY  
 H. HELLYER, C. COULD, J. R. SCOTT, C. P. SPRENT

EXPLANATION

Roads in use  
 Old roads and marked tracks  
 Routes of railways  
 Heights of mountains in feet

SCALE: 5 MILES TO AN INCH



WESTERN TASMANIA  
 SOUTH PORTION  
 COMPILED FROM OFFICIAL SURVEYS  
 AND FROM EXPLORATIONS AND SKETCH SURVEYS BY  
 H. HELLYER, C. COULD, J. R. SCOTT, C. P. SPRENT.

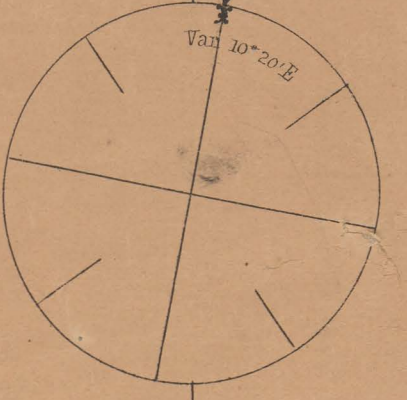
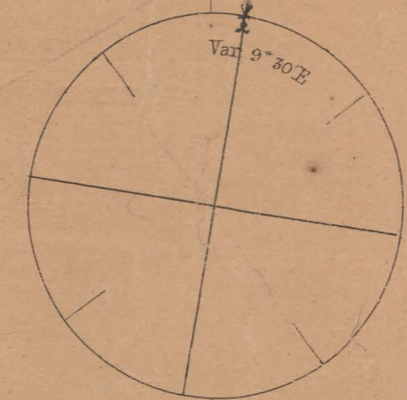
4c

EXPLANATION

Roads in use  
 Old roads and marked tracks  
 Routes of railways  
 Heights of mountains in feet

Note on the Admiralty Charts: "Three Millers' Point" is called South Cape.  
 At Port Davey "Big Carver's Rock" is called "Dynamite Rock".  
 Mutton Bird Is. = Mutton Bird Is.  
 Berry Is. = Berry Is.  
 South Is. = South Is.  
 Muddy Is. = Muddy Is.  
 Berry Hill = Berry Hill  
 Locality at Port Davey, "Richard's Harbour" is known as "Spring River".  
 "Blissford's Island" = Blissford's Harbour.

SCALE: 5 MILES TO AN INCH



SOUTH WEST-TASMANIA  
79. COXS. BIGHT.

Coxs Bight  
No 79

MINES OFFICE

67