


RECEIVED
11 APR 89
HOBART

No 87	No 87
No 87	No 87
10 ac.	
T.B. Moore	
Appl't G.F.A.	
No 87	No 87
10 ac.	
T.B. Moore	
Appl't G.F.A.	

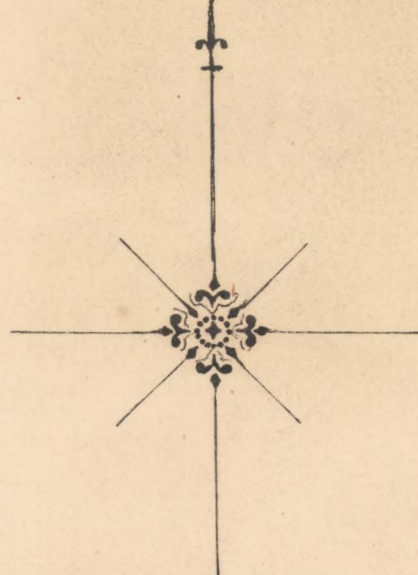
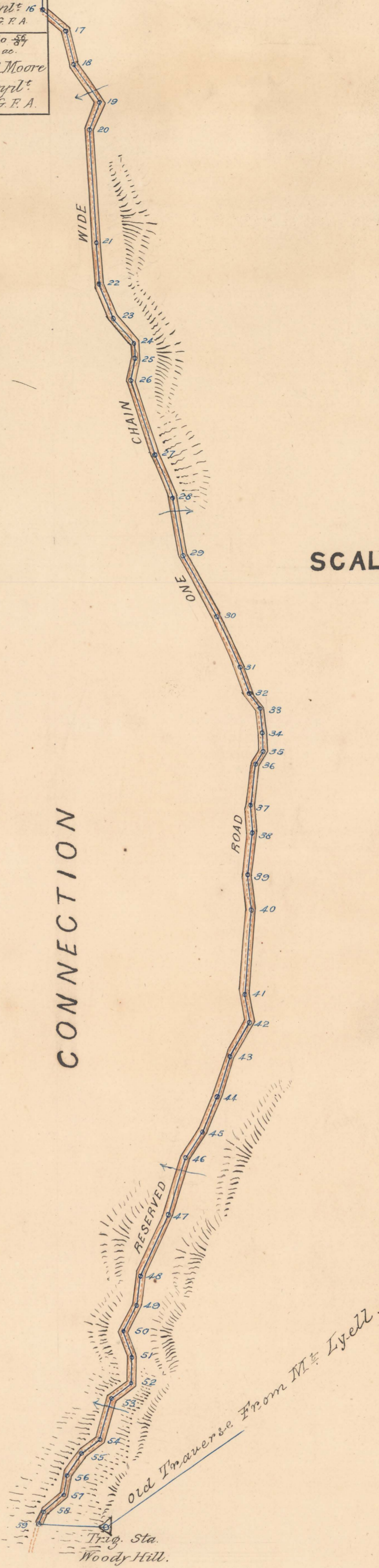
PLAN

COUNTY OF MONTAGU

NEAR WOODY HILL.



CONNECTION



SCALE 10 CHAINS TO AN INCH

67 00
20 00
47 00
14 4-80
8-00
202-80

David Jones,
Mining Surveyor.
April 6th 1889,
Tasmania.



Reserved Road
Woody Hill
No 83

83. ROAD CONNEC: WOODY HILL.