

DIAGRAM FROM ACTUAL SURVEY

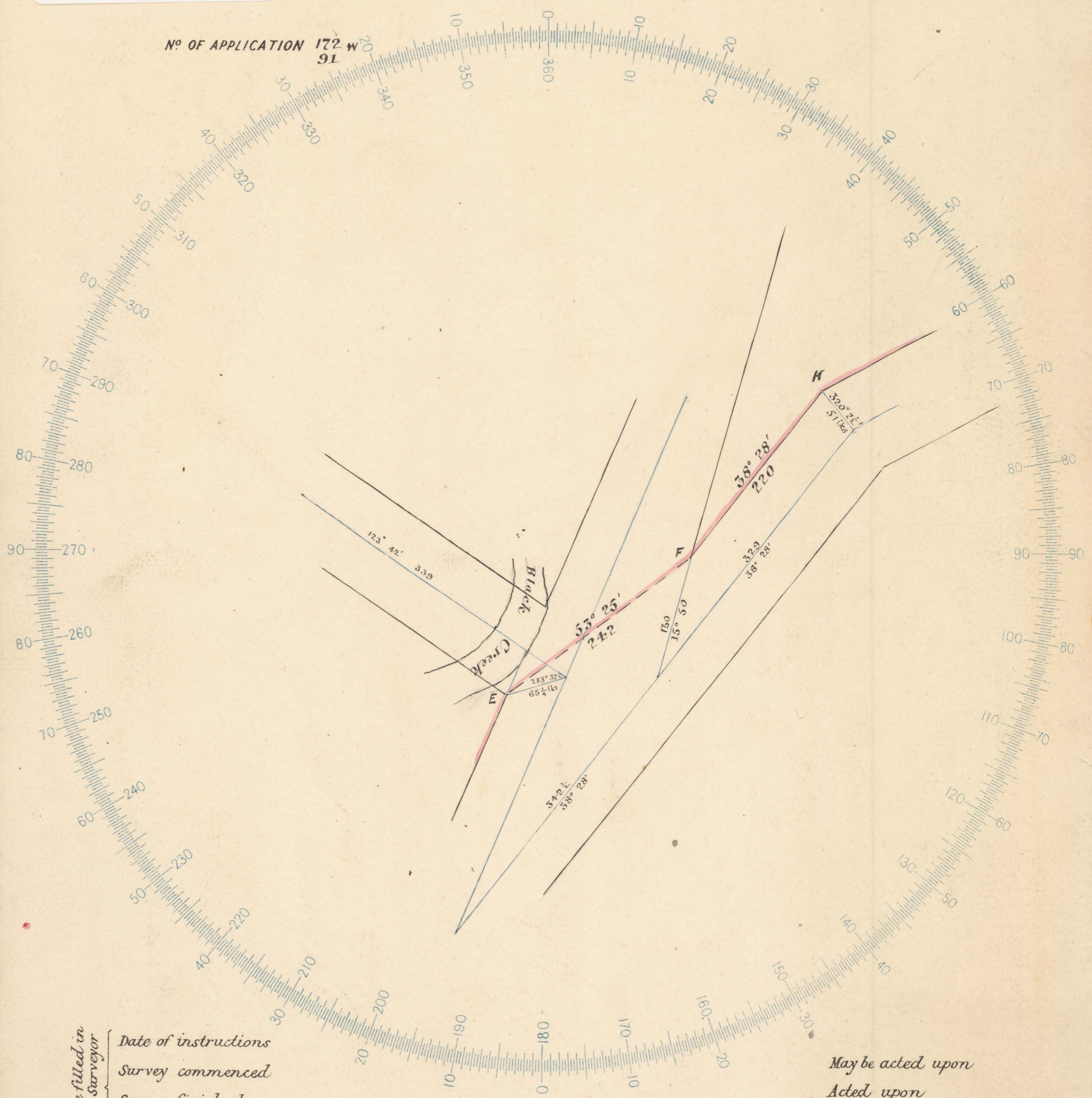



COUNTY OF DORSET

PARISH OF KAY

Scale 1 chains to an inch.

BRANXHOLM TAILINGS AREA.



To be filled in
by Surveyor

- Date of instructions
- Survey commenced
- Survey finished
- Error of close 1 in

Office examination

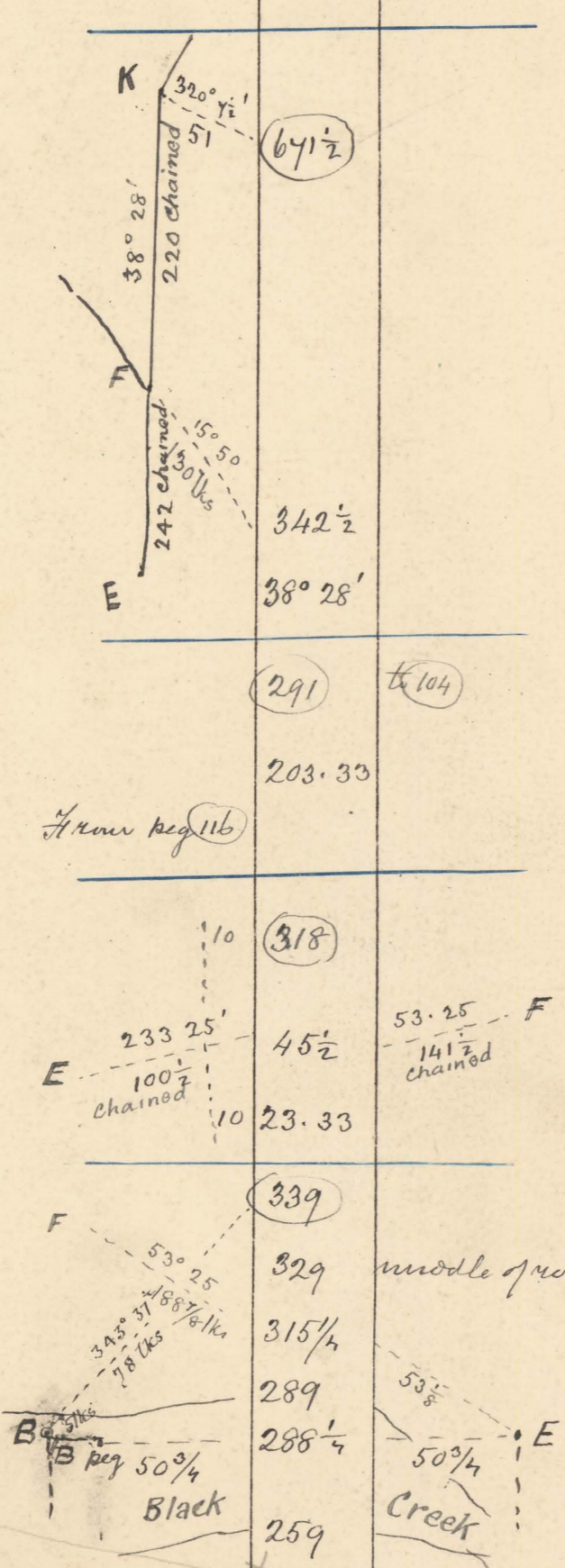
- Plotted by
- Finally examined by *OP*
- Entered on General Plan by

Report
1st May 1893

May be acted upon
Acted upon

George Smith
District Surveyor

Chained from peg to peg
Corners put in at E, F + K and distances



appt. beginning at (115)
intersection of roads on 142 w S Hawkes
Field notes of measurements taken at

Bearing
123° 42'

