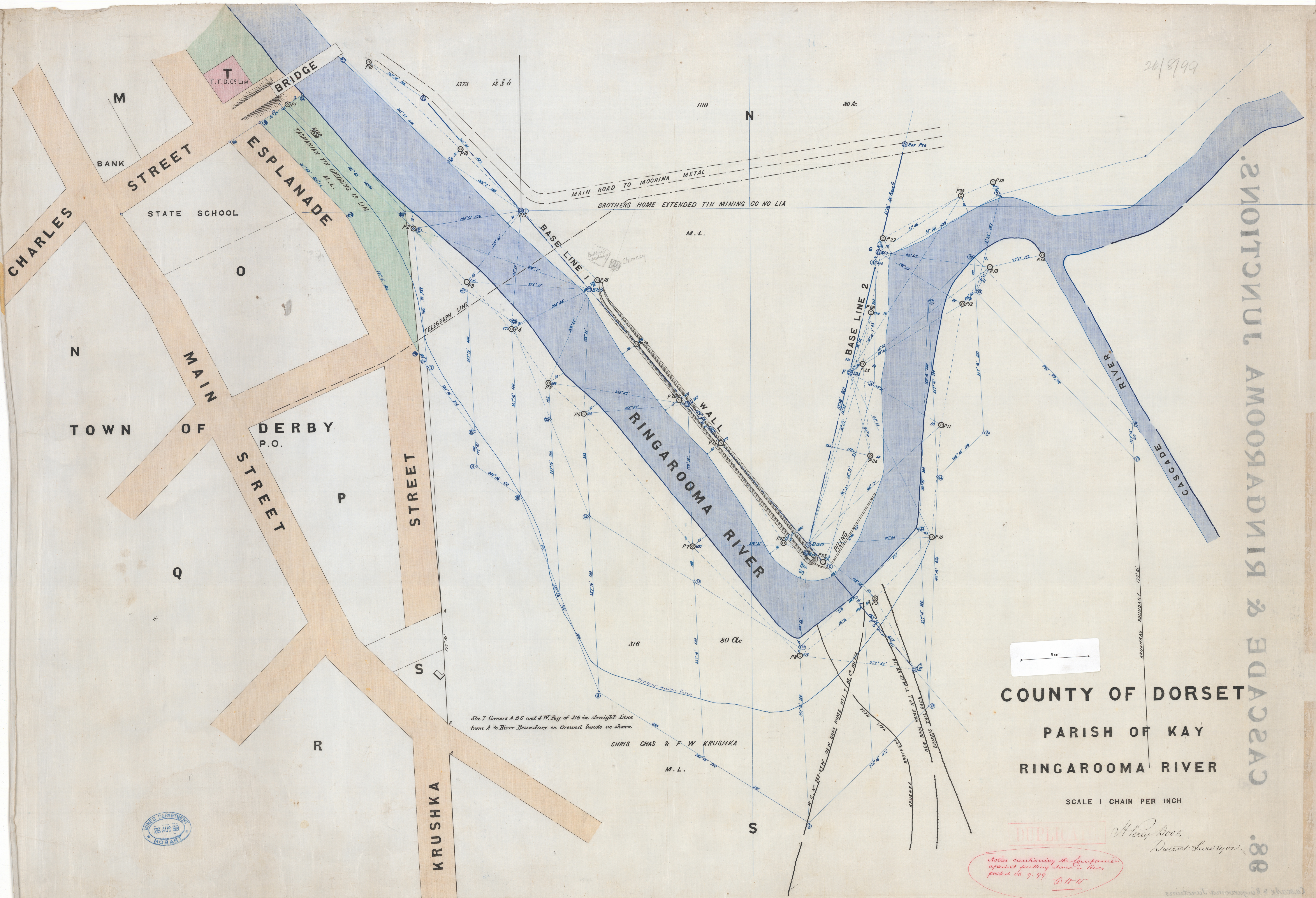
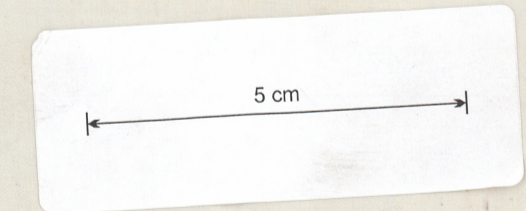


26/8/99



COUNTY OF DORSET  
 PARISH OF KAY  
 RINGAROOMA RIVER

SCALE 1 CHAIN PER INCH



Sta 7 Corners A B C and S.W. Reg of 316 in straight Line from A to River Boundary on Ground bends as shown

CHRIS CHAS & F W KRUSHKA


M. L.

DUPLICATE

A. King Doves  
 District Surveyor

*Notice cautioning the landowner against putting stones in River posted 26. 9. 99*

*George & Frederick Jones*



10-56

7226A

S.P. 98-01