

**MINERAL.**

**COUNTY OF MONTAGU**

Vicinity of Mt Lyell

Scale 3 Chains to an inch

No<sup>s</sup> 53<sup>a</sup> Tramway M. C. L. 1. 12. 29 Sir H Gough and W. Jacks App<sup>t</sup>  
54<sup>a</sup> Compressed air pipe 1. 5. 52

Date of Instructions 12. 1. 04

Survey commenced 18. 2. 04


finished 21. 2. 04

having to follow 22. 3. 04

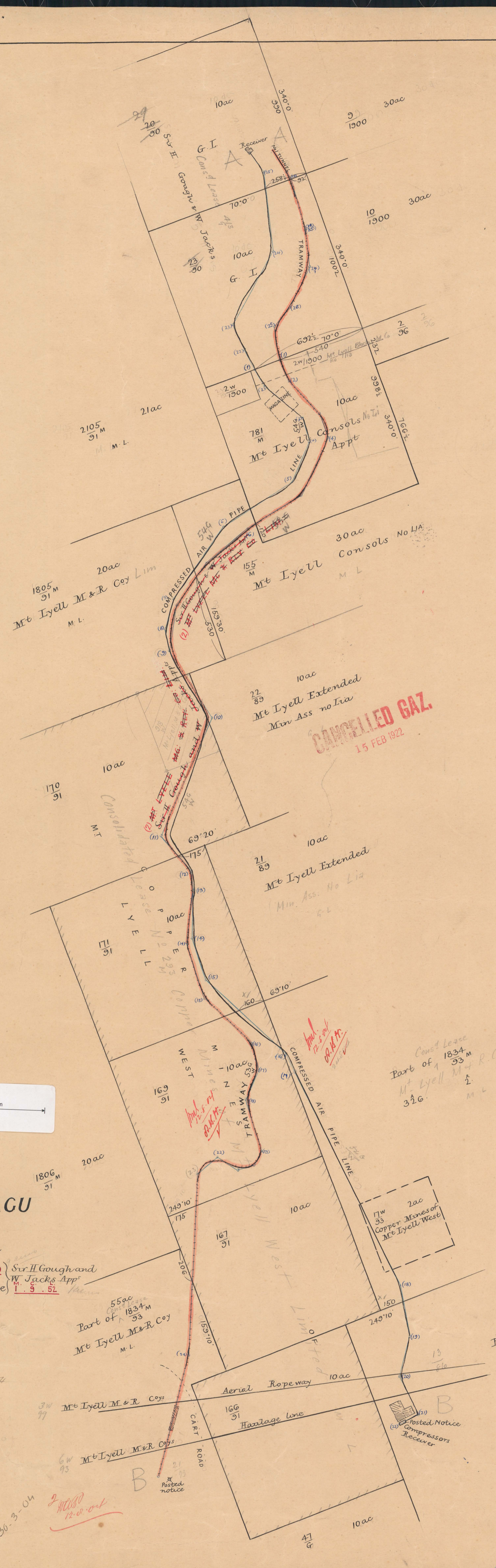
Charted 21/3/04

Plotted by R.P. 16. 4. 04

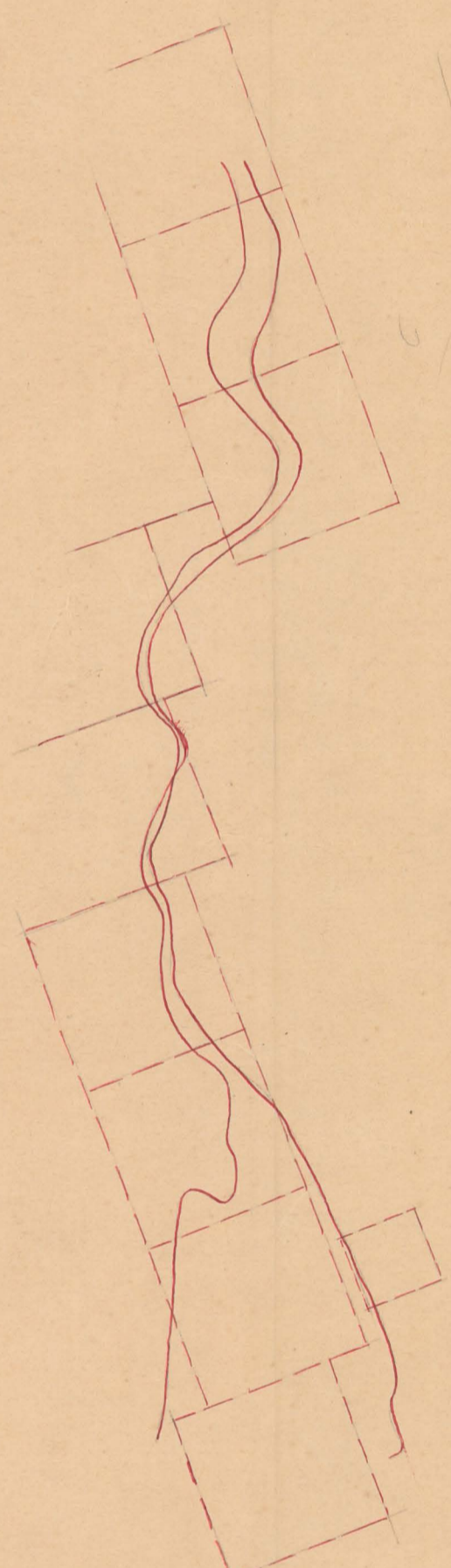
Finally examined by A.P. 21. 4. 04



*Handwritten notes:*  
2012  
2nd 12.0.04  
2nd 12.0.04



**CANCELLED GAZ.**  
15 FEB 1922



Scale 10 CHAINS - 1 Inch

May be acted upon 22. 7. 04

Cons<sup>d</sup> Lease Part of 1834 M. C. L. 30 Mt Lyell M & R Coy Lim

2ac 17w 53 Copper Mines of Mt Lyell West

Cons<sup>d</sup> Lease Part of 1834 M. C. L. 30 Mt Lyell M & R Coy Lim

*Handwritten signature:* A. Wilson District Surveyor



99. MT. LYELL PIPELINE.