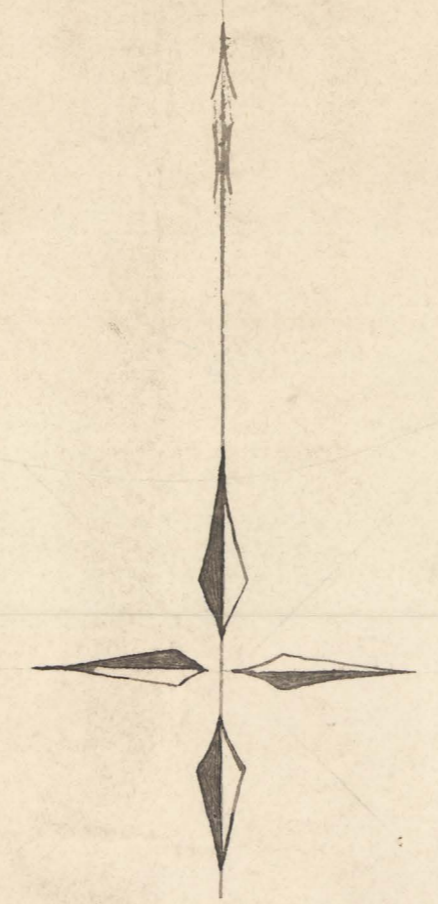


26-01
S. R.



PLAN


FROM ACTUAL SURVEY

COUNTY OF ~~MONTAGU~~ **RUSSELL**

VICINITY OF CORINNA

Scale 4chs. to an inch.

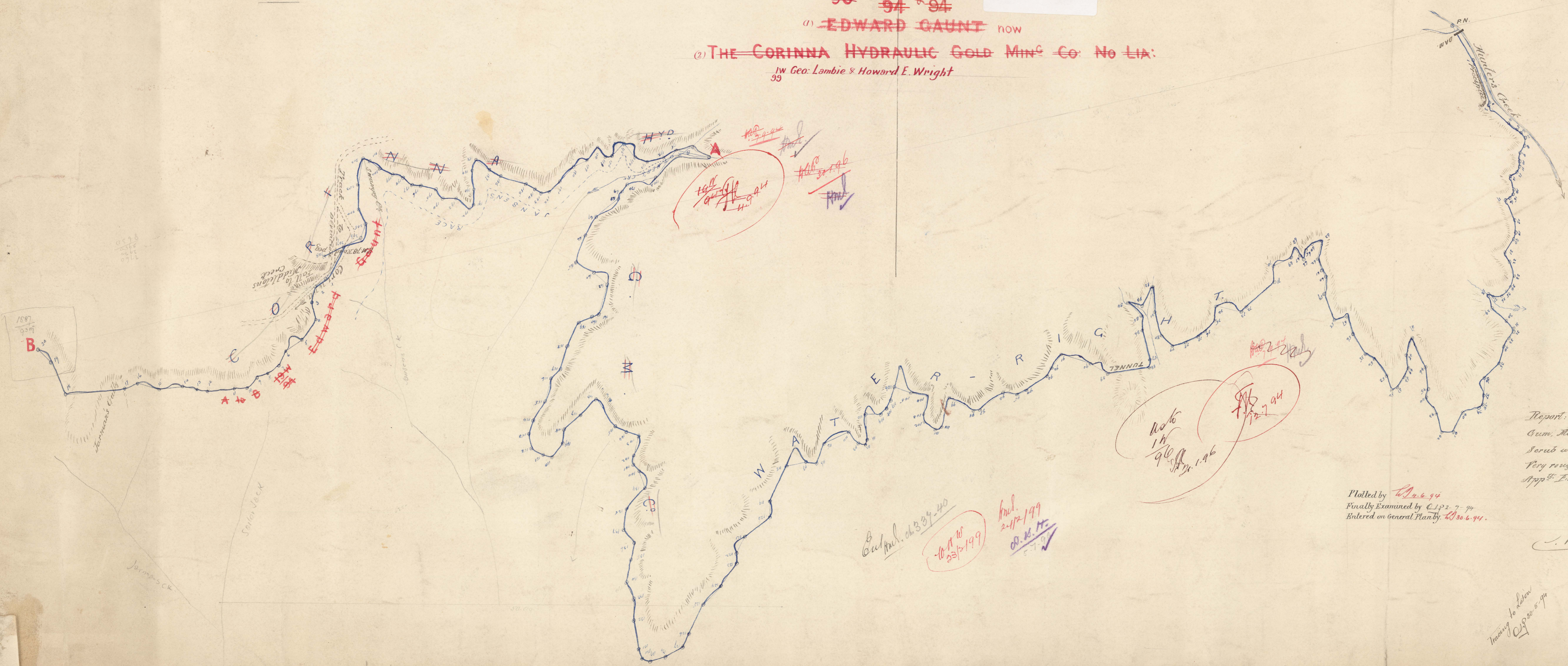
~~1w 96~~ ~~6w 94~~ ~~19w 94~~



(1) ~~EDWARD GAUNT~~ now

(2) ~~THE CORINNA HYDRAULIC GOLD MINING CO. NO. 11A:~~

~~1w Geo. Lambie & Howard E. Wright~~



Report: Heavily timbered with Myrtle, Sassafras, Gum, Maple, Cedar, pine + dense horizontal ferns with tree fern + small fern in patches. Very rough precipitous country. App^d Edward Gaunt.

Plotted by ~~W. G. 94~~
Finally Examined by ~~C. J. 7-94~~
Entered on General Plan by ~~W. G. 6-94~~.

Paul G. Johnston
Auth. Surveyor
May 8th 1894.

Out. 11. 23/199
10/11/20
23/199
2-11-199
20.10.19

W. G. 94
11/27/94
1.96

Tracing to show
10/11/20

126.

I.W.
99.

LAMBIE & WRIGHT.

Water Right No 6W 94 & 94
Edward Grant (Lambie & Wright Co.)
I.W. 99 Lambie & Wright