

Report
on Application N^o 6 George Dunkley app^t
Vicinity of Zeehan
Mining Easement

The regulations relating to marking off have been complied with - the posted notice is in position shown on plan.

The tramway for which an Easement has been applied passes through the blocks shown on plan - it also passes over a dray road in block 480 and connects with the Silver King Coys tram from block 222-87M to the Gov^t railway.

The tram also crosses app^t 298-87W shown on the Gov^t chart but not visible on the ground. With these exceptions, no water right or work connected with mining is interfered with.

In my opinion a reserve of $\frac{1}{2}$ chain (50 links) should be ample along the course of this tramway, as it is almost entirely through button-grass country.



Mr. Wilson
District Surveyor
12.10.01


P.B. Montgomery
Auth. Surveyor

COUNTY OF MONTAGU

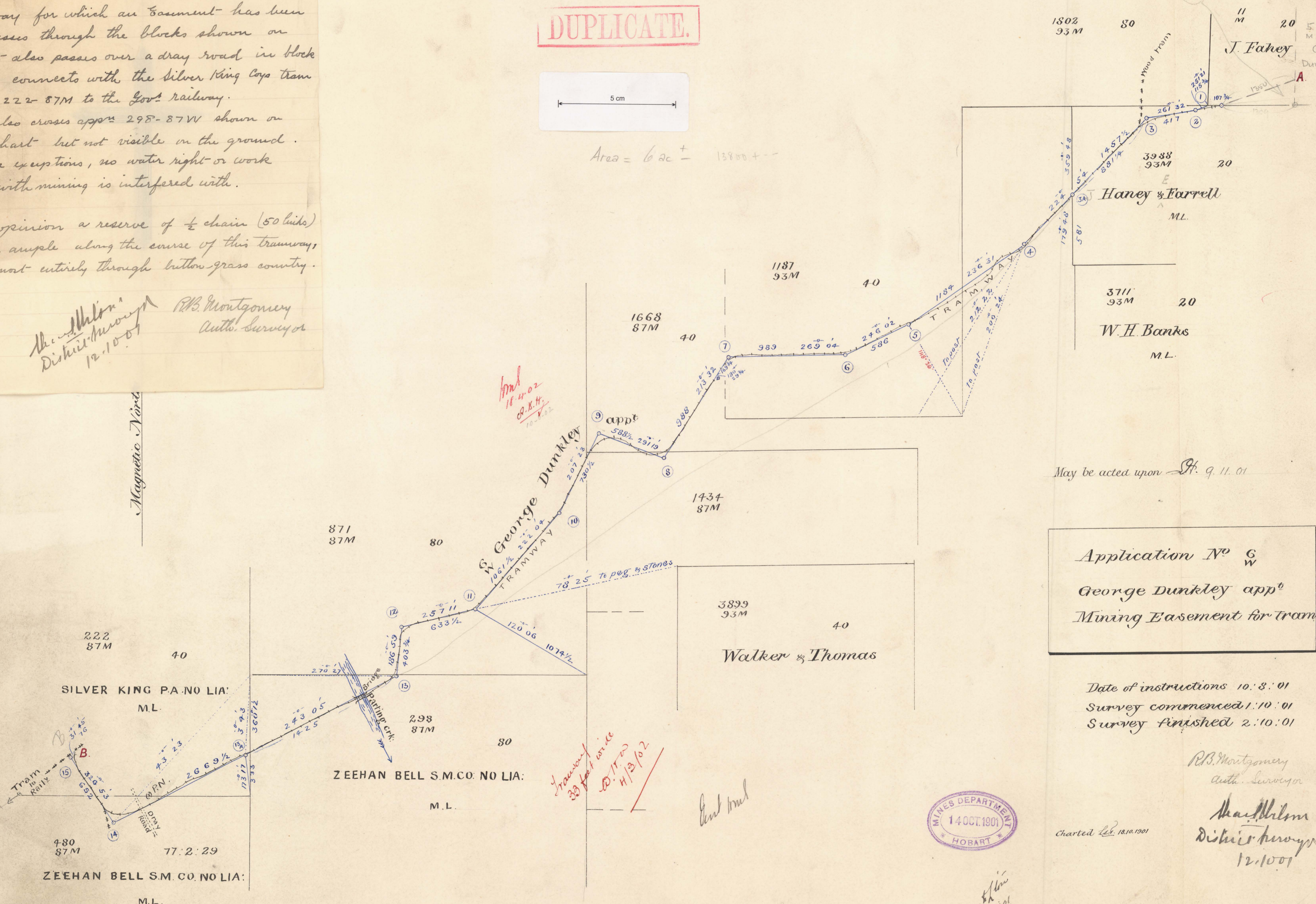
Vicinity of Zeehan

Scale Five chains to an inch

DUPLICATE.



Area = 6 ac + 13800 + -



May be acted upon 9.11.01

Application N^o 6
George Dunkley app^t
Mining Easement for tram

Date of instructions 10.8.01
Survey commenced 1.10.01
Survey finished 2.10.01

P.B. Montgomery
Auth. Surveyor

Mr. Wilson
District Surveyor
12.10.01



Charted 18.10.1901

*Tramway & Dray
15-10-1901*

Geo: Dunkley
Tramway.

30.

6
W.

G.DUNKLEY.

POSITION STATION

S.P
130-02

COUNTY OF MONTAGU


Vicinity of Zeehan

Scale Five chains to an inch

DUPLICATE.

5 cm

Area = 6 ac ± 13800 ±



Magnetic North

Calculation Book 6
Section 5/7

1802 93M 80 20 5 M 20ac
J. Fahey Geo Dunkley A

3988 93M 20
Haney & Farrell M.L.
3711 93M 20
W.H Banks M.L.

1187 93M 40
1668 87M 40
1434 87M

871 87M 80
George Dunkley app^t TRAMWAY
3899 93M 40
Walker & Thomas

222 87M 40
SILVER KING PA. NO LIA: M.L.
ZEEHAN BELL S.M.CO. NO LIA: M.L.
ZEEHAN BELL S.M.CO. NO LIA: M.L.
480 87M 77.2.29
ZEEHAN BELL S.M.CO. NO LIA: M.L.

May be acted upon 9. 11. 01

Application No 6 W
George Dunkley app^t
Mining Easement for tram

Date of instructions 10.8.01
Survey commenced 1.10.01
Survey finished 2.10.01

R.B. Montgomery
Auth. Surveyor
M. Williams
Dist. Surveyor
12.10.01



Charted 18.10.1901

Tracing & Plan
15-10-1901

Handwritten notes: 33 feet wide, 10.11.02, 4/13/02

Handwritten note: East end

S.P
130-02

130.

6
W.

G.DUNKLEY.

6 Geo: Dunkley
W Tramway.

LONDON
PRINTED