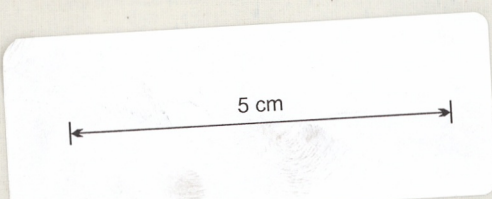
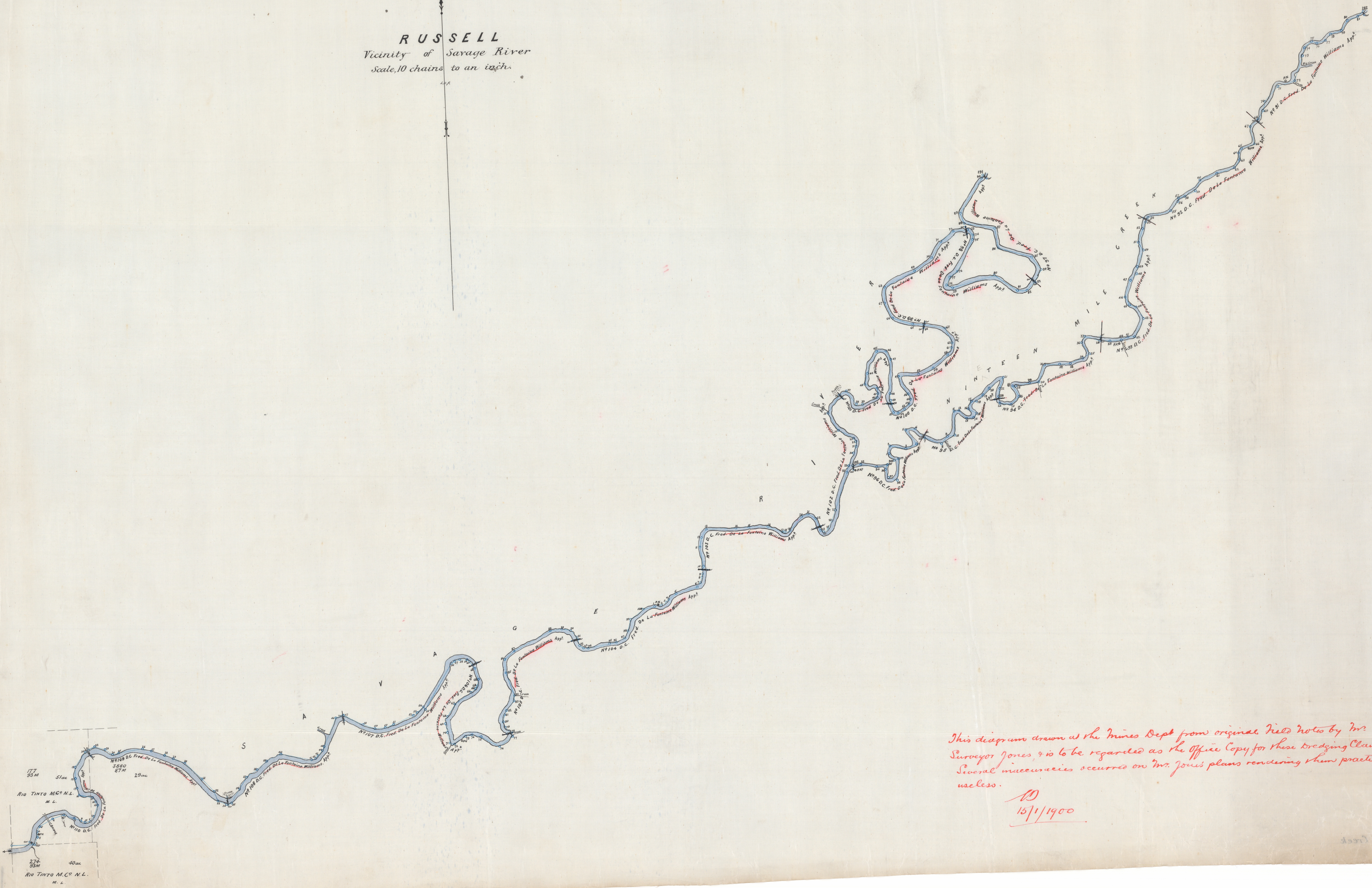


S.P.
194-d



RUSSELL
Vicinity of Savage River
Scale, 10 chains to an inch.




7276A

230-D-9-EDAVAS

This diagram drawn at the Mines Dept from original field notes by Mr. Surveyor Jones, & is to be regarded as the Office Copy for these dredging claims. Several inaccuracies occurred on Mr. Jones' plans rendering them practically useless.

15/1/1900



Savage River & Dams Creek
Dredging Claims