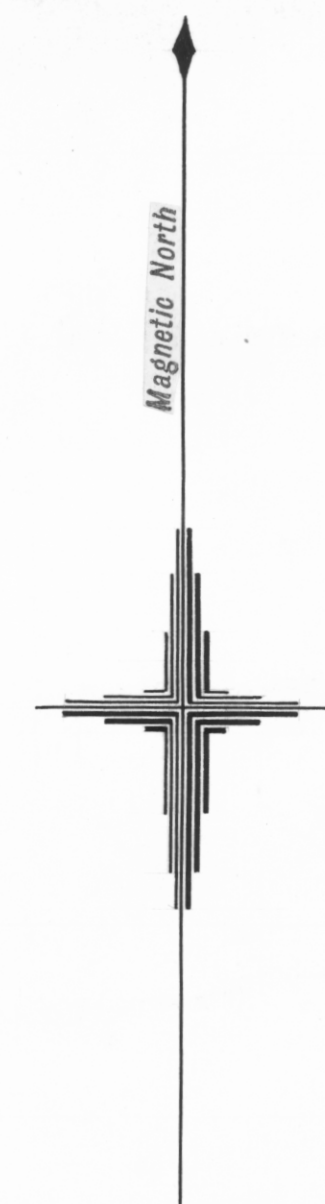
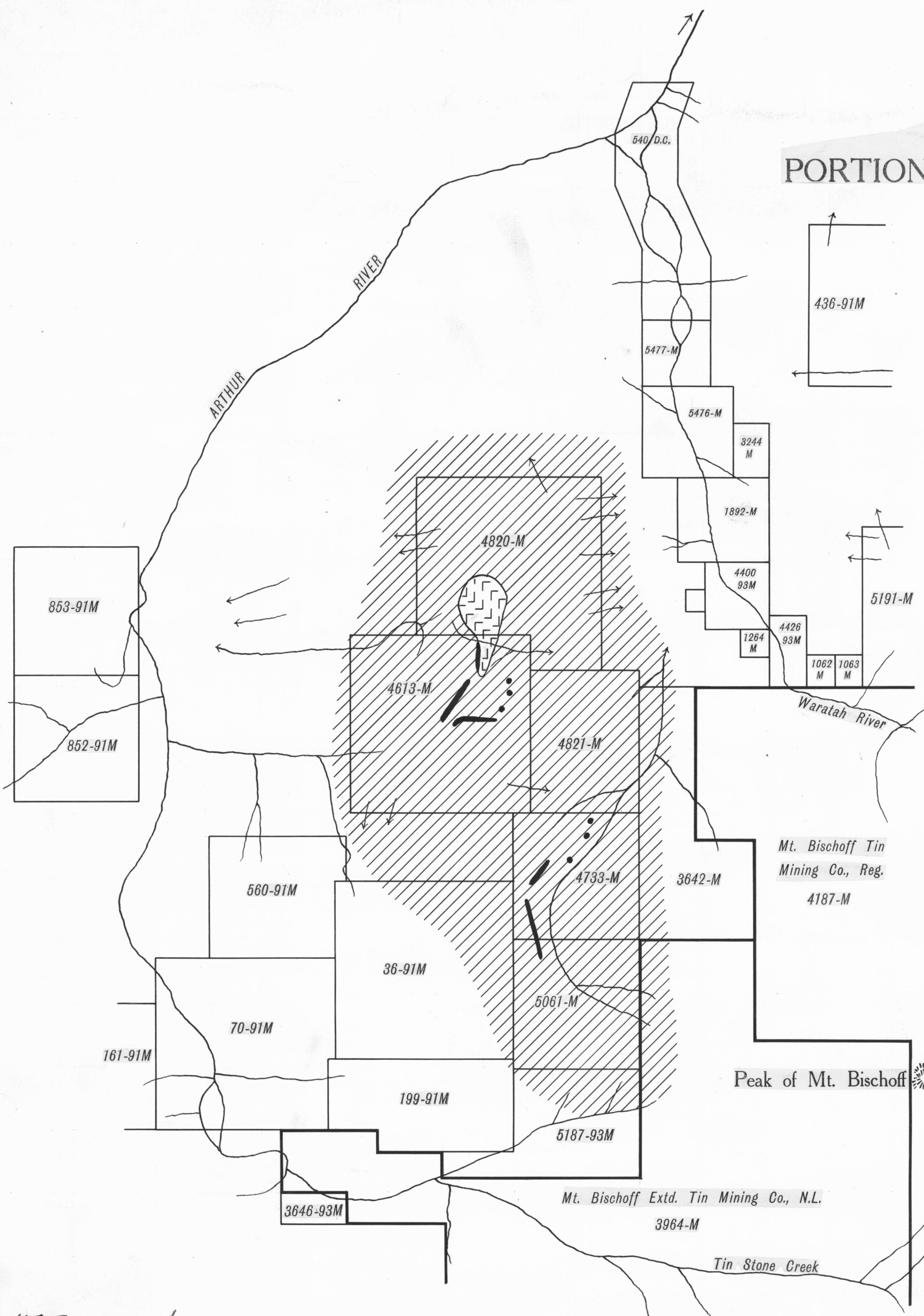
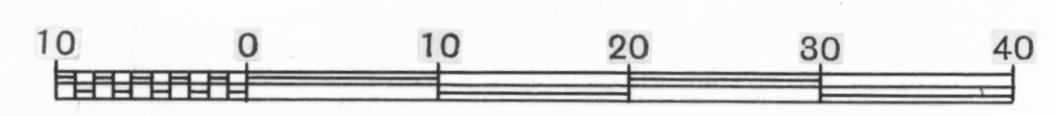


GEOLOGICAL SKETCH MAP OF PORTION OF THE WARATAH DISTRICT



SCALE OF CHAINS



LEGEND

- Slate and Quartzite CAMBRO-ORDOVICIAN
- Diabase CAMBRO-ORDOVICIAN
- Lodes

KEY TO NUMBERS OF MINERAL SECTIONS.

Number of Section.	Acres.	Lessee.
4613-M	80	Bischoff-Balfour Pros. Assocn.
4733-M	40	
4820-M	80	
4821-M	40	
5061-M	42	

72A

264

5 cm

W.D.R. 72A/36

L. Keith Ward
Assistant Government Geologist
30. 12. 11.

Handwritten initials and date